

2026-06-17

Time of Issue: 08:04:00 hours IST
(Morning)

ALL INDIA WEATHER SUMMARY AND FORECAST BULLETIN

Significant Weather Features

Advance of Southwest Monsoon 2026:

- **The Northern Limit of Monsoon** continues to pass through 18°N/60°E, 18°N/65°E, 18°N/70°E, Harnai, Solapur, Hyderabad, Bhadrachalam, Koraput, Phulbani, Ranchi, Jamui, Muzaffarpur and 28.3°N/83°E.
- **Conditions are favourable** for further advance of southwest monsoon into some more parts of Telangana, Odisha, Jharkhand & Bihar, and some parts of Chhattisgarh during next 4-5 days.

Weather Forecast and Warnings:

Northwest India:

- **Isolated to Scattered** rainfall likely over Jammu-Kashmir-Ladakh-Gilgit-Baltistan-Muzaffarabad on 17th June; Himachal Pradesh on 17th June and during 19th-22nd June; Uttarakhand during 17th-22nd June.
- **Isolated to Scattered** rainfall likely over East Rajasthan, Haryana Chandigarh & Delhi, Punjab and West Rajasthan during 17th-22nd June; West Uttar Pradesh during 17th-19th June and on 22nd June; East Uttar Pradesh during 17th-18th June and during 21st-22nd June.
- **Fairly Widespread to Widespread** rainfall likely over Jammu-Kashmir-Ladakh-Gilgit-Baltistan-Muzaffarabad during 18th-22nd June; Himachal Pradesh on 18th June.
- **Isolated thunderstorm, lightning & gusty winds (speed reaching 40-50 kmph gusting to 60 kmph)** likely over Jammu-Kashmir-Ladakh-Gilgit-Baltistan-Muzaffarabad during 18th-22nd June; Himachal Pradesh during 18th-19th June; Uttarakhand during 19th-20th June, **with gusty winds (speed reaching 30-40 kmph gusting to 50 kmph)** likely over Himachal Pradesh on 17th June.
- **Isolated thunderstorm, lightning & gusty winds (speed reaching 40-50 kmph gusting to 60 kmph)** likely over Haryana Chandigarh & Delhi and Punjab on 17th June and during 19th-22nd June; West Uttar Pradesh on 17th June; East Rajasthan and West Rajasthan during 20th-22nd June.
- **Thundersquall (wind speed reaching 60-70 kmph gusting to 80 kmph)** likely over East Rajasthan and West Rajasthan on 18th June.
- **Thundersquall (wind speed reaching 50-60 kmph gusting to 70 kmph)** likely over East Rajasthan and West Rajasthan on 17th June and on 19th June.
- **Isolated Hailstorm** activity likely over Himachal Pradesh and Jammu-Kashmir-Ladakh-Gilgit-Baltistan-Muzaffarabad during 18th-19th June; Uttarakhand on 19th June.
- **Duststorm** activity likely over West Rajasthan during 17th-19th June.

Central India:

- **Isolated to Scattered** rainfall likely over Chhattisgarh, East Madhya Pradesh and West Madhya Pradesh during 17th-22nd June; Vidarbha on 17th June and during 21st-22nd June.
- **Isolated thunderstorm, lightning & gusty winds (speed reaching 40-50 kmph gusting to 60 kmph)** likely over West Madhya Pradesh on 17th June and on 20th June; Chhattisgarh and East Madhya Pradesh during 17th-20th June; Vidarbha on 17th June.
- **Thundersquall (wind speed reaching 50-60 kmph gusting to 70 kmph)** likely over West Madhya Pradesh during 18th-19th June.

East India:

- **Fairly Widespread to Widespread** rainfall likely over Andaman & Nicobar Islands and Sub-Himalayan West Bengal & Sikkim during 17th-22nd June; Gangetic West Bengal during 20th-22nd June.
- **Isolated to Scattered** rainfall likely over Gangetic West Bengal during 17th-19th June; Bihar, Jharkhand and Odisha during 17th-22nd June.
- **Isolated thunderstorm, lightning & gusty winds (speed reaching 40-50 kmph gusting to 60 kmph)** likely over Andaman & Nicobar Islands and Gangetic West Bengal during 17th-22nd June; Sub-Himalayan West

*Red color warning does not mean "Red Alert" Red color warning means "Take Action"

Forecast and warning for any day is valid from 0830 hours IST of day till 0830 hours IST of next day

For more details kindly visit <https://mausam.imd.gov.in> or contact 011-2434-4599

(Service to the nation since 1875)

Bengal & Sikkim during 17th-19th June; Jharkhand during 17th-18th June and during 21st-22nd June; Bihar on 17th June and on 20th June; Odisha during 17th-20th June, **with gusty winds (speed reaching 30-40 kmph gusting to 50 kmph)** likely over Sub-Himalayan West Bengal & Sikkim during 20th-22nd June.

- Isolated **heavy rainfall** likely over Bihar during 17th-20th June with isolated **very heavy rainfall** also likely over Sub-Himalayan West Bengal & Sikkim during 17th-22nd June.
- **Thundersquall (wind speed reaching 50-60 kmph gusting to 70 kmph)** likely over Jharkhand during 19th-20th June; Bihar during 18th-19th June and during 21st-22nd June.

Northeast India:

- **Fairly Widespread to Widespread** rainfall likely over Arunachal Pradesh, Assam & Meghalaya and Nagaland, Manipur, Mizoram & Tripura during 17th-22nd June.
- Isolated **thunderstorm & lightning** likely over Arunachal Pradesh, Assam & Meghalaya and Nagaland, Manipur, Mizoram & Tripura during 17th-20th June.
- Isolated **heavy rainfall** likely over Arunachal Pradesh during 18th-22nd June; Assam & Meghalaya on 17th June and during 21st-22nd June; Nagaland, Manipur, Mizoram & Tripura during 18th-20th June with isolated **very heavy rainfall** also likely over Assam & Meghalaya during 18th-20th June.

West India:

- **Isolated to Scattered** rainfall likely over Konkan & Goa, Madhya Maharashtra and Marathawada during 17th-22nd June; Gujarat Region during 17th-18th June.

South Peninsular India:

- **Isolated to Scattered** rainfall likely over Coastal Andhra Pradesh & Yanam, Coastal Karnataka, North Interior Karnataka, Rayalaseema, Tamil Nadu, Puducherry & Karaikal and Telangana during 17th-22nd June; Lakshadweep on 17th June; South Interior Karnataka during 17th-20th June.
- **Fairly Widespread to Widespread** rainfall likely over Kerala & Mahe during 17th-22nd June; Lakshadweep during 18th-22nd June; South Interior Karnataka during 21st-22nd June.
- Isolated **thunderstorm, lightning & gusty winds (speed reaching 40-50 kmph gusting to 60 kmph)** likely over Tamil Nadu, Puducherry & Karaikal during 17th-18th June; North Interior Karnataka and South Interior Karnataka during 19th-20th June; Coastal Andhra Pradesh & Yanam during 17th-20th June; Telangana on 17th June, **with gusty winds (speed reaching 30-40 kmph gusting to 50 kmph)** likely over Kerala & Mahe on 17th June; Rayalaseema during 17th-20th June; Telangana during 18th-22nd June.
- Isolated **heavy rainfall** likely over Tamil Nadu, Puducherry & Karaikal during 17th-18th June; Kerala & Mahe on 17th June.

Forecast of maximum/day temperatures:

- No significant change in maximum temperatures likely over Central India till 19th June and gradual fall by 2-3°C thereafter.
- Gradual rise in maximum temperatures likely over Maharashtra by about 2°C till 19th June and gradual fall by 2-3°C thereafter.
- No significant change in maximum temperatures likely over the rest parts of country till 22nd June 2026.

Heat Wave, Hot & Humid weather conditions warning:

- **Heat wave** conditions very likely in isolated pockets over Chhattisgarh on 17th June; Madhya Maharashtra and Marathawada during 18th-19th June; Telangana during 17th-18th June; Vidarbha during 17th-19th June; West Uttar Pradesh during 19th-22nd June; East Uttar Pradesh during 17th-18th June; Madhya Pradesh during 17th-18th June.
- **Hot and humid** weather conditions likely to prevail over Gangetic West Bengal during 17th-18th June; Odisha during 17th-20th June; Konkan & Goa during 17th-19th June; Coastal Andhra Pradesh & Yanam on 17th June.

Fisherman Warning:

***Red color warning does not mean "Red Alert" Red color warning means "Take Action"**
Forecast and warning for any day is valid from 0830 hours IST of day till 0830 hours IST of next day
For more details kindly visit <https://mausam.imd.gov.in> or contact 011-2434-4599

(Service to the nation since 1875)



Fishermen are advised not to venture into the following areas during 17th June to 21st June, 2026:

- **Bay of Bengal:** Over Gulf of Mannar adjoining Comorin area, Sri Lanka coasts, during 17th to 21st June, over most parts of southwest Bay of Bengal on 18th and 20th June. south Myanmar coasts adjoining northeast & eastcentral Bay of Bengal during 17th to 19th and on 20th June; North Andaman Sea during 17th to 19th June.
- **Arabian Sea:** Along and off Somalia coast adjoining some parts of southwest & westcentral Arabian Sea; along and off Oman coast adjoining northwest Arabian Sea during 17th to 21th June & adjoining northeast Arabian sea during 17th to 20th June.

Main Weather Observations:

❖ **Rainfall distribution** (from 0830 hours IST of yesterday to 0530 hours IST of today): **at most places** over Assam & Meghalaya, Arunachal Pradesh, Himachal Pradesh, West Rajasthan, Nagaland, Manipur, Mizoram & Tripura, Sub-himalayan West Bengal & Sikkim, East Madhya Pradesh and Andaman & Nicobar Islands; **at many places** over West Madhya Pradesh, Konkan & Goa, Saurashtra & Kutch, South Interior Karnataka, West Uttar Pradesh, East Uttar Pradesh, Bihar, Odisha, Kerala & Mahe, Jammu & Kashmir and Ladakh, Haryana Chandigarh & Delhi, East Rajasthan, Chhattisgarh and Tamilnadu Puducherry & Karaikal; **Dry** over rest of the country.

❖ **Significant rainfall recorded(in cm)** (from 0830 hours IST of yesterday to 0530 hours IST of today): **Assam & Meghalaya:** Cherrapunji (dist East Khasi Hills) 3, Barapani/shillong (dist East Khasi Hills) 2, Shillong (dist East Khasi Hills) 1; **Kerala & Mahe:** Kozhikode (calicut) (dist Kozhikode) 3; **West Rajasthan:** Barmer (dist Barmer), Churu (dist Churu) 3 Each, Jaisalmer (dist Jaisalmer) 1; **Nagaland, Manipur, Mizoram & Tripura:** Kailashahar AP (dist Unakoti) 2, Agartala AP (dist West Tripura), Imphal (tulihal) AP (dist Imphal East) 1 Each; Haryana Chandigarh & Delhi: Hissar (dist Hisar), New Delhi (palam) AP (dist South West Delhi) 1 Each; Sub-himalayan West Bengal & Sikkim: Malda (dist Malda) 1; **East Madhya Pradesh:** Sagar (dist Sagar), Satna (dist Satna) 1 Each; **East Rajasthan:** Kota AP (dist Kota) 1; Jammu & Kashmir And Ladakh: Srinagar- City (dist Srinagar) 1.

❖ **Minimum Temperature Departures (as on 16-06-2026):** **markedly above normal(> 5.1°C)** at few places over East Madhya Pradesh; at isolated places over Assam & Meghalaya, Nagaland, Manipur, Mizoram & Tripura, Odisha, Bihar, East Uttar Pradesh, West Uttar Pradesh, West Rajasthan, East Rajasthan, West Madhya Pradesh, Gujarat Region, Saurashtra & Kutch and Konkan & Goa. **appreciably above normal(3.1°C to 5.0°C)** at many places over Konkan & Goa; at few places over Coastal Karnataka and Lakshadweep; at isolated places over Assam & Meghalaya, Sub Himalayan West Bengal & Sikkim, Odisha, Jharkhand, Bihar, East Uttar Pradesh, East Rajasthan, West Madhya Pradesh, East Madhya Pradesh, Marathwada, Vidarbha, Chhattisgarh, Coastal Andhra Pradesh & Yanam, Telangana and Tamil Nadu, Puducherry & Karaikal. **above normal(1.6°C to 3.0°C)** at many places over Andaman & Nicobar Islands, Gangetic West Bengal and Lakshadweep; at few places over Sub Himalayan West Bengal & Sikkim, Odisha, Gujarat Region, Madhya Maharashtra, Marathwada, Vidarbha, Chhattisgarh, Coastal Andhra Pradesh & Yanam, Rayalaseema, Tamil Nadu, Puducherry & Karaikal, Coastal Karnataka, North Interior Karnataka and Kerala & Mahe; at isolated places over Assam & Meghalaya, Nagaland, Manipur, Mizoram & Tripura, Jharkhand, Bihar, West Madhya Pradesh, East Madhya Pradesh, Saurashtra & Kutch, Konkan & Goa, Telangana and South Interior Karnataka. **near normal(-1.5°C to 1.5°C)** at many places over Sub Himalayan West Bengal & Sikkim, Jharkhand, Bihar, East Uttar Pradesh, Jammu-KashmirLadakh-Gilgit-Baltistan-Muzaffarabad, West Rajasthan, East Rajasthan, Saurashtra & Kutch, Madhya Maharashtra, Telangana, Tamil Nadu, Puducherry & Karaikal, North Interior Karnataka, South Interior Karnataka and Kerala & Mahe; at most places over Arunachal Pradesh and Punjab; at few places over Assam & Meghalaya, Nagaland, Manipur, Mizoram & Tripura, Gangetic West Bengal, Odisha, West Uttar Pradesh, Uttarakhand, Himachal Pradesh, East Madhya Pradesh, Gujarat Region, Marathwada, Vidarbha, Chhattisgarh, Coastal Andhra Pradesh & Yanam, Rayalaseema and Coastal Karnataka; at isolated places over Andaman & Nicobar Islands, Haryana-Chandigarh-Delhi, West Madhya Pradesh and Konkan & Goa. **The lowest minimum temperature** of 18.8°C was reported at AMRAVATI (VIDARBHA) over the Plains of India.

❖ **Maximum Temperature Departures (as on 16-06-2026):** **markedly above normal(> 5.1°C)** at many places over Madhya Maharashtra and North Interior Karnataka; at few places over Jharkhand, Marathwada, Vidarbha and Telangana; at isolated places over Odisha, Himachal Pradesh, West Madhya Pradesh, Chhattisgarh and Tamil Nadu, Puducherry & Karaikal. **appreciably above normal(3.1°C to 5.0°C)** at many places over Konkan & Goa, Coastal Karnataka and South Interior Karnataka; at few places over Arunachal Pradesh, Sub Himalayan West Bengal & Sikkim, East Uttar Pradesh, West Uttar Pradesh, East Madhya Pradesh, Kerala & Mahe and Lakshadweep; at isolated places over Assam & Meghalaya, Gangetic West Bengal, Bihar, Saurashtra & Kutch and Coastal Andhra Pradesh & Yanam. **above normal(1.6°C to 3.0°C)** at many places over Gujarat Region; at few places over Rayalaseema; at isolated places over Uttarakhand. **near normal(-1.5°C to 1.5°C)** at many places over Andaman & Nicobar Islands, Jammu-KashmirLadakh-Gilgit-Baltistan-Muzaffarabad and East Rajasthan; at most places over Nagaland, Manipur, Mizoram & Tripura; at few places over Punjab and West Rajasthan; at isolated places over Haryana-Chandigarh-Delhi. **The highest maximum temperature** of 44.0°C was reported at PRAYAGRAJ (UTTAR PRADESH).

***Red color warning does not mean "Red Alert" Red color warning means "Take Action"**

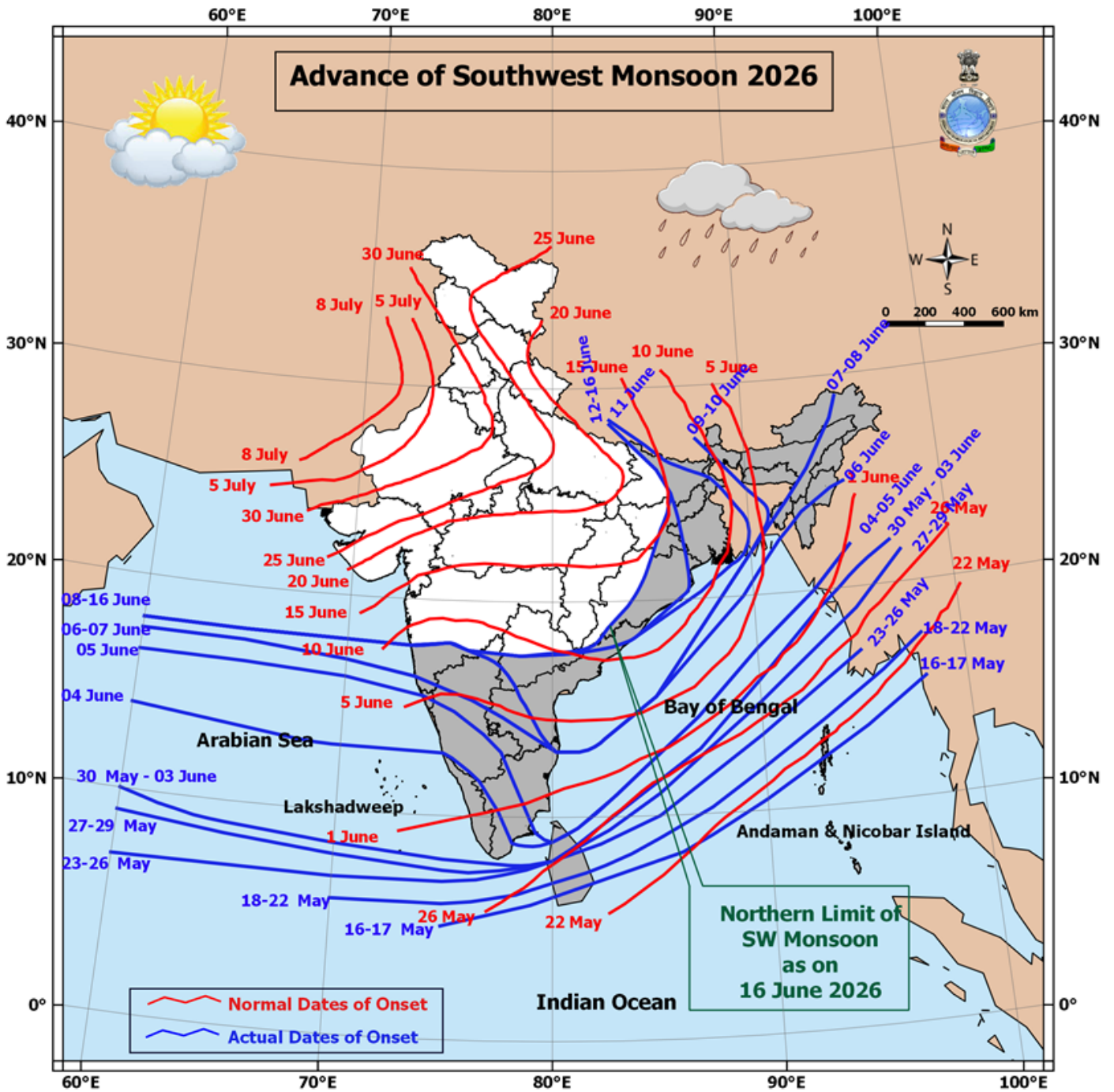
Forecast and warning for any day is valid from 0830 hours IST of day till 0830 hours IST of next day

For more details kindly visit <https://mausam.imd.gov.in> or contact 011-2434-4599

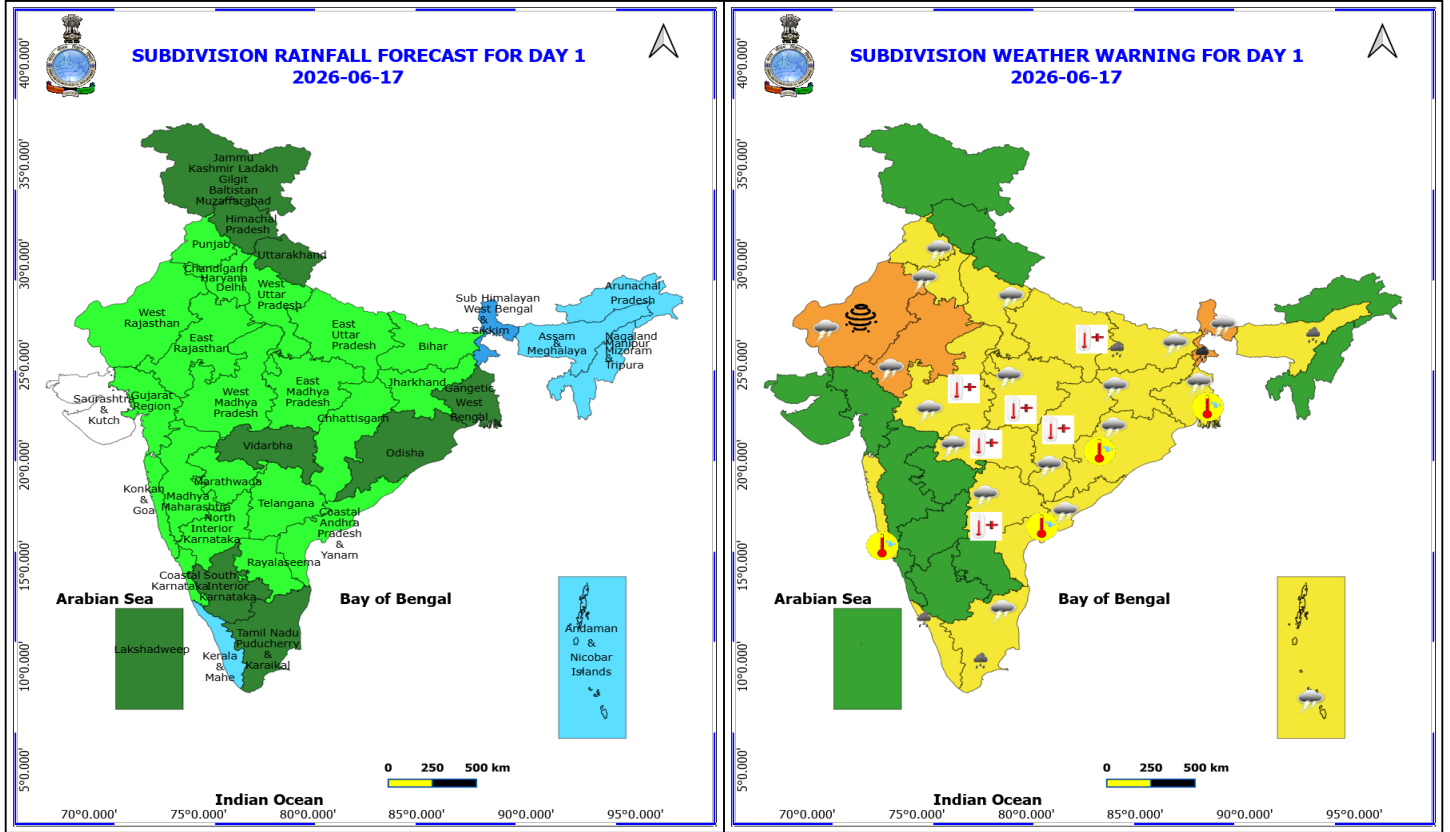
(Service to the nation since 1875)

Meteorological Analysis (Based on 0530 hours IST)

- **The Northern Limit of Monsoon** continues to pass through 18°N/60°E, 18°N/65°E, 18°N/70°E, Harnai, Solapur, Hyderabad, Bhadrachalam, Koraput, Phulbani, Ranchi, Jamui, Muzaffarpur and 28.3°N/83°E.
- **Conditions are favourable** for further advance of southwest monsoon into some more parts of Telangana, Odisha, Jharkhand & Bihar, and some parts of Chhattisgarh during next 4-5 days.
- The **seasonal trough** at mean sea level from Punjab to Bihar across Haryana and Uttar Pradesh persists.
- The **upper air cyclonic circulation** over Haryana & neighbourhood extending upto 1.5 km above mean sea level persists.
- The **Western Disturbance** now seen as a trough in middle tropospheric westerlies with its axis at 5.8 km above mean sea level runs roughly along Long. 72°E to the north of Lat. 32°N.
- The **trough** from above **cyclonic circulation** over East Uttar Pradesh to south Coastal Andhra Pradesh across East Madhya Pradesh, east Vidarbha and Telangana at 0.9 km above mean sea level persists.
- The **trough** from Westcentral Bay of Bengal to Coastal Kerala at 3.1 Km above mean sea level persists.
- The **upper air cyclonic circulation** over south Madhya Maharashtra & neighbourhood at 5.8 km above mean sea level persists.
- A fresh **Western Disturbance** likely to affect Northwest India from 18th June, 2026.
- The **upper air cyclonic circulation** over East Uttar Pradesh at 0.9 km above mean sea level has become less marked.
- The **upper air cyclonic circulation** over Bihar adjoining Jharkhand at 0.9 km above mean sea level has become less marked.
- The **upper air cyclonic circulation** over central Assam at 0.9 km above mean sea level has become less marked.



*Red color warning does not mean "Red Alert" Red color warning means "Take Action"
Forecast and warning for any day is valid from 0830 hours IST of day till 0830 hours IST of next day
For more details kindly visit <https://mausam.imd.gov.in> or contact 011-2434-4599
(Service to the nation since 1875)



17 June (Day 1)

- ❖ **Heavy to Very Heavy Rainfall** very likely at isolated places over Sub Himalayan West Bengal & Sikkim.
- ❖ **Heavy Rainfall** very likely at isolated places over Assam & Meghalaya, Bihar, Kerala & Mahe and Tamil Nadu Puducherry & Karaikal.
- ❖ **Thundersquall with wind speed reaching(50-60kmph)** very likely at isolated places over Rajasthan.
- ❖ **Thunderstorm accompanied with lightning & gusty winds(40-50kmph)** very likely at isolated places over Andaman & Nicobar Islands, Bihar, Chhattisgarh, Coastal Andhra Pradesh, Haryana, Chandigarh & Delhi, Jharkhand, Madhya Pradesh, Odisha, Punjab, Tamil Nadu Puducherry & Karaikal, Telangana, Vidarbha, West Bengal & Sikkim and West Uttar Pradesh.
- ❖ **Thunderstorm accompanied with lightning & gusty winds(30-40kmph)** very likely at isolated places over Himachal Pradesh, Kerala & Mahe and Rayalaseema.
- ❖ **Thunderstorm accompanied with Lightning** very likely at isolated places over Arunachal Pradesh, Assam & Meghalaya and Nagaland, Manipur, Mizoram and Tripura.
- ❖ **Dust Storm** very likely at isolated places over West Rajasthan.
- ❖ **Heat Wave conditions** very likely at isolated places over Chhattisgarh, East Uttar Pradesh, Madhya Pradesh, Telangana and Vidarbha.
- ❖ **Hot and Humid weather** very likely at isolated places over Coastal Andhra Pradesh, Gangetic West Bengal, Konkan & Goa and Odisha.

***Red color warning does not mean "Red Alert" Red color warning means "Take Action"**

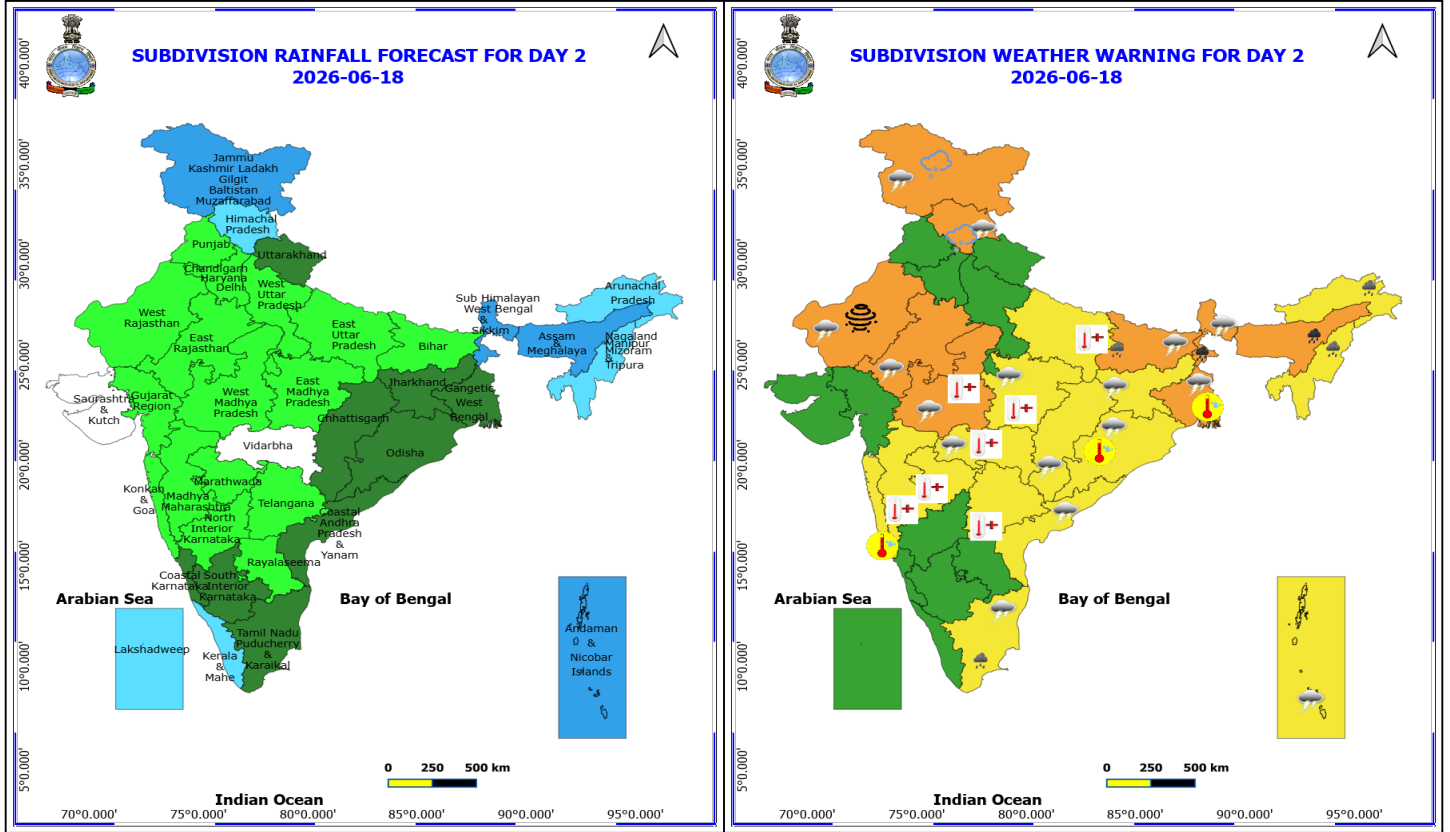
Forecast and warning for any day is valid from 0830 hours IST of day till 0830 hours IST of next day

For more details kindly visit <https://mausam.imd.gov.in> or contact 011-2434-4599

(Service to the nation since 1875)

❖ **Arabian Sea: Squally wind with speed 45-55 kmph gusting to 65 kmph** is likely to prevail along and off Somalia, most parts of southwest & adjoining westcentral Arabian sea; along and off North Oman coasts, many parts of northwest adjoining northeast Arabian Sea.

❖ **Bay of Bengal: Squally Weather with wind speed 40-50 kmph gusting to 60 kmph** is likely to prevail over Gulf of Mannar adjoining Comorin area, along and off Sri Lanka coasts; most parts of southwest adjoining southeast Bay of Bengal and North Andaman Sea adjoining south Andaman Sea.



18 June (Day 2)

- ❖ **Heavy to Very Heavy Rainfall** very likely at isolated places over Assam & Meghalaya and Sub Himalayan West Bengal & Sikkim.
- ❖ **Heavy Rainfall** very likely at isolated places over Arunachal Pradesh, Bihar, Nagaland, Manipur, Mizoram and Tripura and Tamil Nadu Puducherry & Karaikal.
- ❖ **Thunderstorm accompanied with Hailstorm** very likely at isolated places over Himachal Pradesh and Jammu-Kashmir-Ladakh-Gilgit-Baltistan-Muzaffarabad.
- ❖ **Thundersquall with wind speed reaching(60-70kmph) gusting to 80 kmph** very likely at isolated places over Rajasthan.
- ❖ **Thundersquall with wind speed reaching(50-60kmph)** very likely at isolated places over Bihar and West Madhya Pradesh.
- ❖ **Thunderstorm accompanied with lightning & gusty winds(40-50kmph)** very likely at isolated places over Andaman & Nicobar Islands, Chhattisgarh, Coastal Andhra Pradesh, East Madhya Pradesh, Himachal Pradesh, Jammu-Kashmir-Ladakh-Gilgit-Baltistan-Muzaffarabad, Jharkhand, Odisha, Tamil Nadu Puducherry & Karaikal, Vidarbha and West Bengal & Sikkim.
- ❖ **Thunderstorm accompanied with lightning & gusty winds(30-40kmph)** very likely at isolated places over Rayalaseema and Telangana.
- ❖ **Thunderstorm accompanied with Lightning** very likely at isolated places over Arunachal Pradesh, Assam & Meghalaya and Nagaland, Manipur, Mizoram and Tripura.

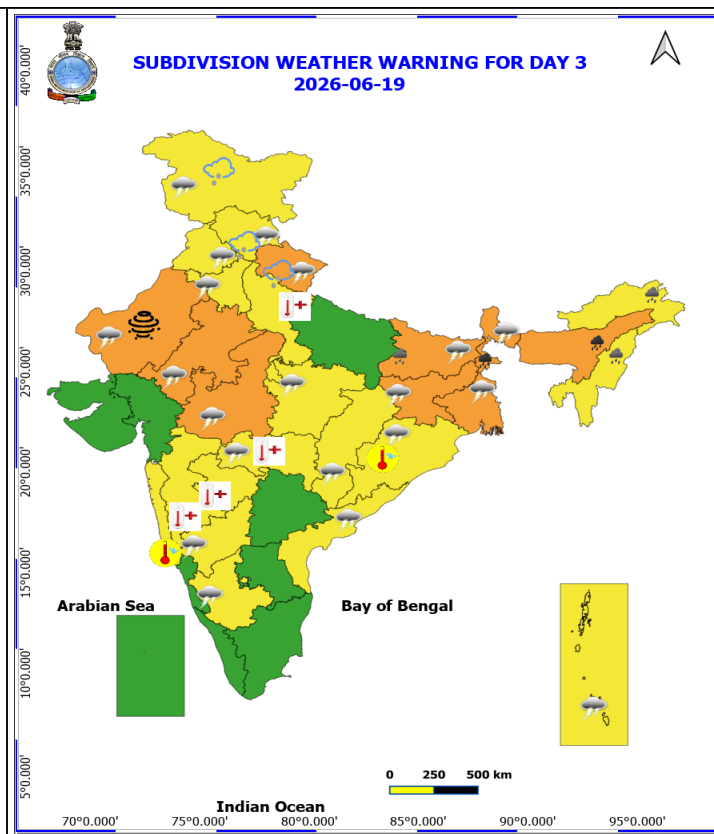
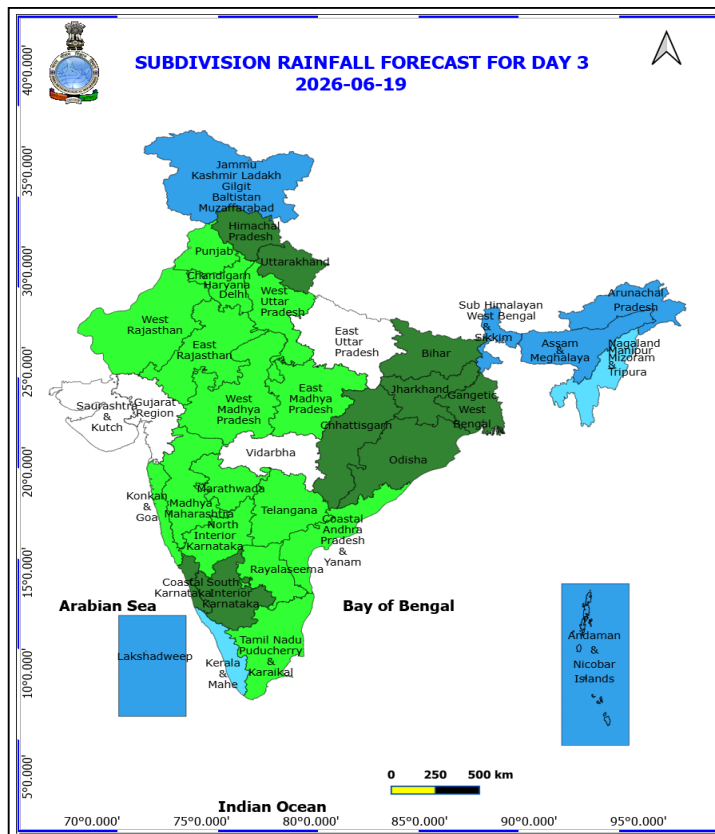
***Red color warning does not mean "Red Alert" Red color warning means "Take Action"**

Forecast and warning for any day is valid from 0830 hours IST of day till 0830 hours IST of next day

For more details kindly visit <https://mausam.imd.gov.in> or contact 011-2434-4599

(Service to the nation since 1875)

- ❖ **Dust Storm** very likely at isolated places over West Rajasthan.
 - ❖ **Heat Wave conditions** very likely at isolated places over East Uttar Pradesh, Madhya Pradesh, Maharashtra and Telangana.
 - ❖ **Hot and Humid weather** very likely at isolated places over Gangetic West Bengal, Konkan & Goa and Odisha.
-
- ❖ **Arabian Sea: Squally wind with speed 45-55 kmph gusting to 65 kmph** is likely to prevail along and off Somalia, most parts of southwest & adjoining westcentral Arabian sea; along and off North Oman coasts, many parts of northwest adjoining northeast Arabian Sea.
 - ❖ **Bay of Bengal: Squally Weather with wind speed 40-50 kmph gusting to 60 kmph** is likely to prevail over Gulf of Mannar adjoining Comorin area, along and off Sri Lanka coasts; many parts of southwest adjoining southeast Bay of Bengal and North Andaman Sea adjoining south Andaman Sea.



19 June (Day 3)

- ❖ **Heavy to Very Heavy Rainfall** very likely at isolated places over Assam & Meghalaya and Sub Himalayan West Bengal & Sikkim.
- ❖ **Heavy Rainfall** very likely at isolated places over Arunachal Pradesh, Bihar and Nagaland, Manipur, Mizoram and Tripura.
- ❖ **Thunderstorm accompanied with Hailstorm** very likely at isolated places over Himachal Pradesh, Jammu-Kashmir-Ladakh-Gilgit-Baltistan-Muzaffarabad and Uttarakhand.
- ❖ **Thundersquall with wind speed reaching(50-60kmph)** very likely at isolated places over Bihar, Jharkhand, Rajasthan and West Madhya Pradesh.
- ❖ **Thunderstorm accompanied with lightning & gusty winds(40-50kmph)** very likely at isolated places over Andaman & Nicobar Islands, Chhattisgarh, Coastal Andhra Pradesh, East Madhya Pradesh, Haryana, Chandigarh & Delhi, Himachal Pradesh, Interior Karnataka, Jammu-Kashmir-Ladakh-Gilgit-Baltistan-Muzaffarabad, Odisha, Punjab, Uttarakhand, Vidarbha and West Bengal & Sikkim.
- ❖ **Thunderstorm accompanied with lightning & gusty winds(30-40kmph)** very likely at isolated places over Rayalaseema and Telangana.
- ❖ **Thunderstorm accompanied with Lightning** very likely at isolated places over Arunachal Pradesh, Assam & Meghalaya and Nagaland, Manipur, Mizoram and Tripura.
- ❖ **Dust Storm** very likely at isolated places over West Rajasthan.
- ❖ **Heat Wave conditions** very likely at isolated places over Maharashtra and West Uttar Pradesh.

***Red color warning does not mean "Red Alert" Red color warning means "Take Action"**
Forecast and warning for any day is valid from 0830 hours IST of day till 0830 hours IST of next day
For more details kindly visit <https://mausam.imd.gov.in> or contact 011-2434-4599

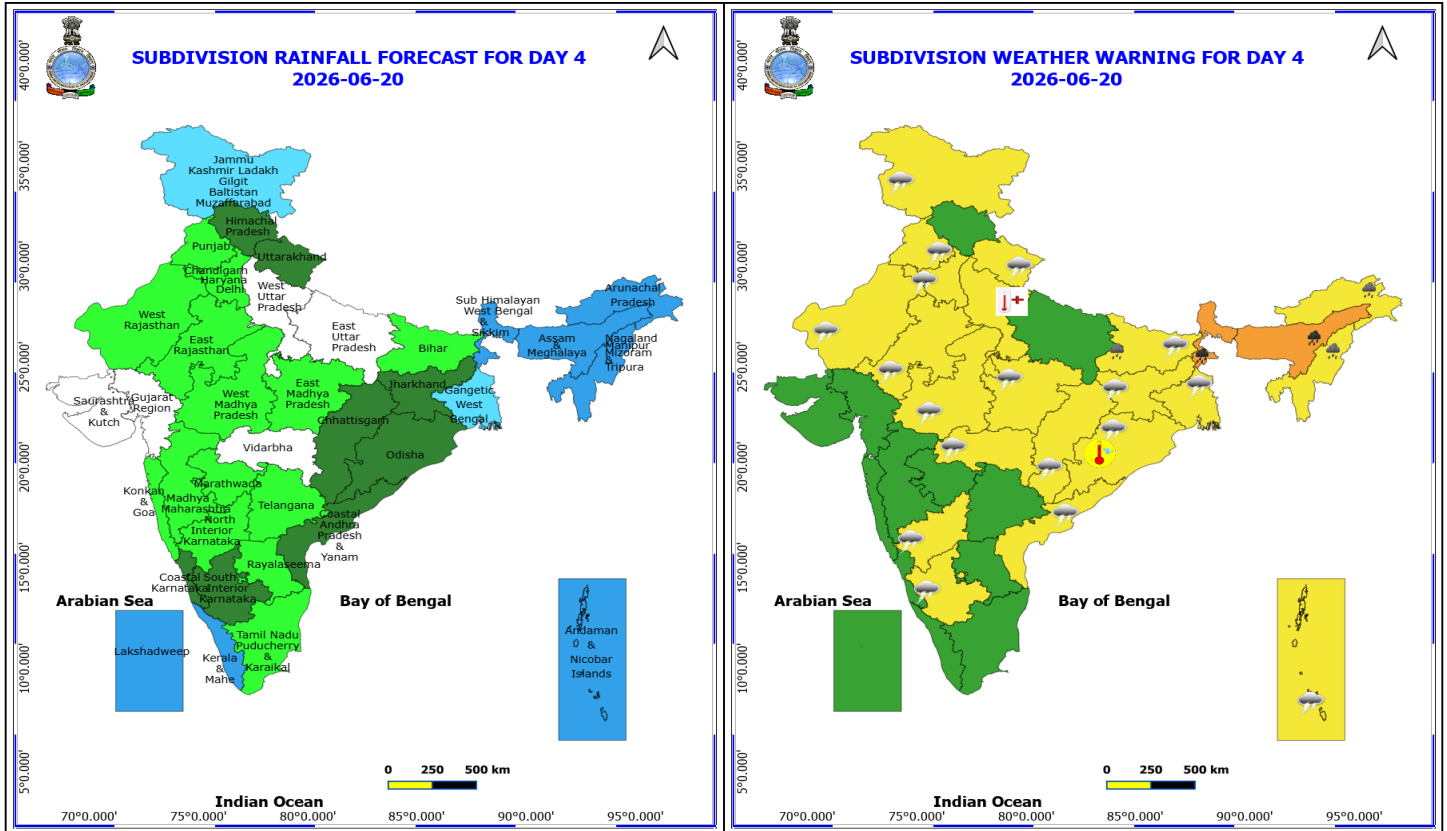
(Service to the nation since 1875)



❖ **Hot and Humid weather** very likely at isolated places over Konkan & Goa and Odisha.

❖ **Arabian Sea: Squally wind with speed 45-55 kmph gusting to 65 kmph** is likely to prevail along and off Somalia, most parts of southwest & adjoining westcentral Arabian sea; along and off North Oman coasts, many parts of northwest adjoining northeast Arabian Sea.

❖ **Bay of Bengal: Squally Weather with wind speed 40-50 kmph gusting to 60 kmph** is likely to prevail over Gulf of Mannar adjoining Comorin area, along and off Sri Lanka coasts; most parts of southwest adjoining southeast Bay of Bengal.



20 June (Day 4)

- ❖ **Heavy to Very Heavy Rainfall** likely at isolated places over Assam & Meghalaya and Sub Himalayan West Bengal & Sikkim.
 - ❖ **Heavy Rainfall** likely at isolated places over Arunachal Pradesh, Bihar and Nagaland, Manipur, Mizoram and Tripura.
 - ❖ **Thundersquall with wind speed reaching(50-60kmph)** likely at isolated places over Jharkhand.
 - ❖ **Thunderstorm accompanied with lightning & gusty winds(40-50kmph)** likely at isolated places over Andaman & Nicobar Islands, Bihar, Chhattisgarh, Coastal Andhra Pradesh, Gangetic West Bengal, Haryana, Chandigarh & Delhi, Interior Karnataka, Jammu-Kashmir-Ladakh-Gilgit-Baltistan-Muzaffarabad, Madhya Pradesh, Odisha, Punjab, Rajasthan, Uttarakhand and Vidarbha.
 - ❖ **Thunderstorm accompanied with lightning & gusty winds(30-40kmph)** likely at isolated places over Rayalaseema, Sub Himalayan West Bengal & Sikkim and Telangana.
 - ❖ **Thunderstorm accompanied with Lightning** likely at isolated places over Arunachal Pradesh, Assam & Meghalaya and Nagaland, Manipur, Mizoram and Tripura.
 - ❖ **Heat Wave conditions** likely at isolated places over West Uttar Pradesh.
 - ❖ **Hot and Humid weather** likely at isolated places over Odisha.
-
- ❖ **Arabian Sea: Squally wind with speed 45-55 kmph gusting to 65 kmph** is likely to prevail along and off Somalia, some parts of southwest & adjoining westcentral Arabian sea; along and off North Oman coasts, some parts of northwest adjoining northeast Arabian Sea.

***Red color warning does not mean "Red Alert" Red color warning means "Take Action"**

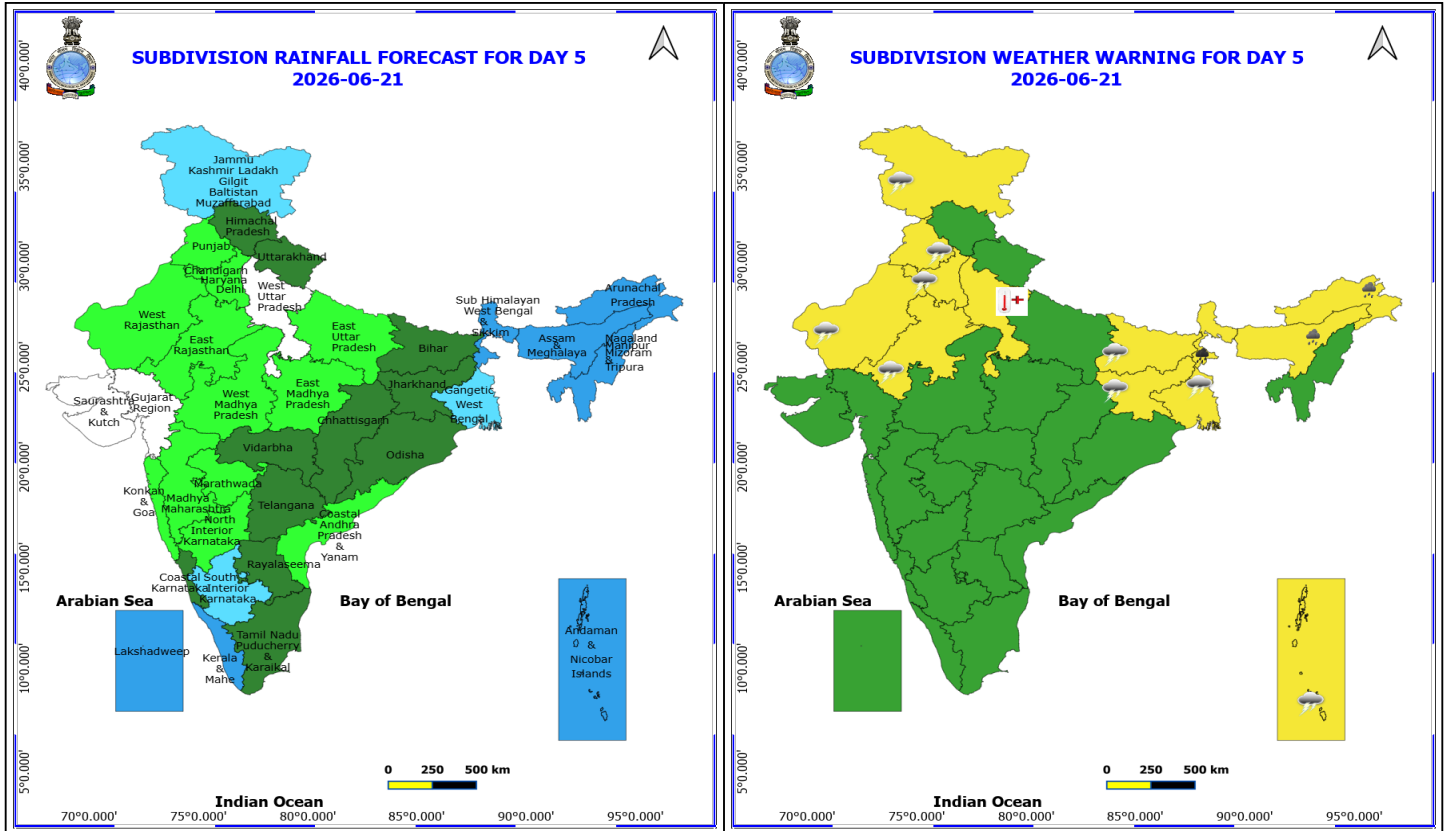
Forecast and warning for any day is valid from 0830 hours IST of day till 0830 hours IST of next day

For more details kindly visit <https://mausam.imd.gov.in> or contact 011-2434-4599

(Service to the nation since 1875)



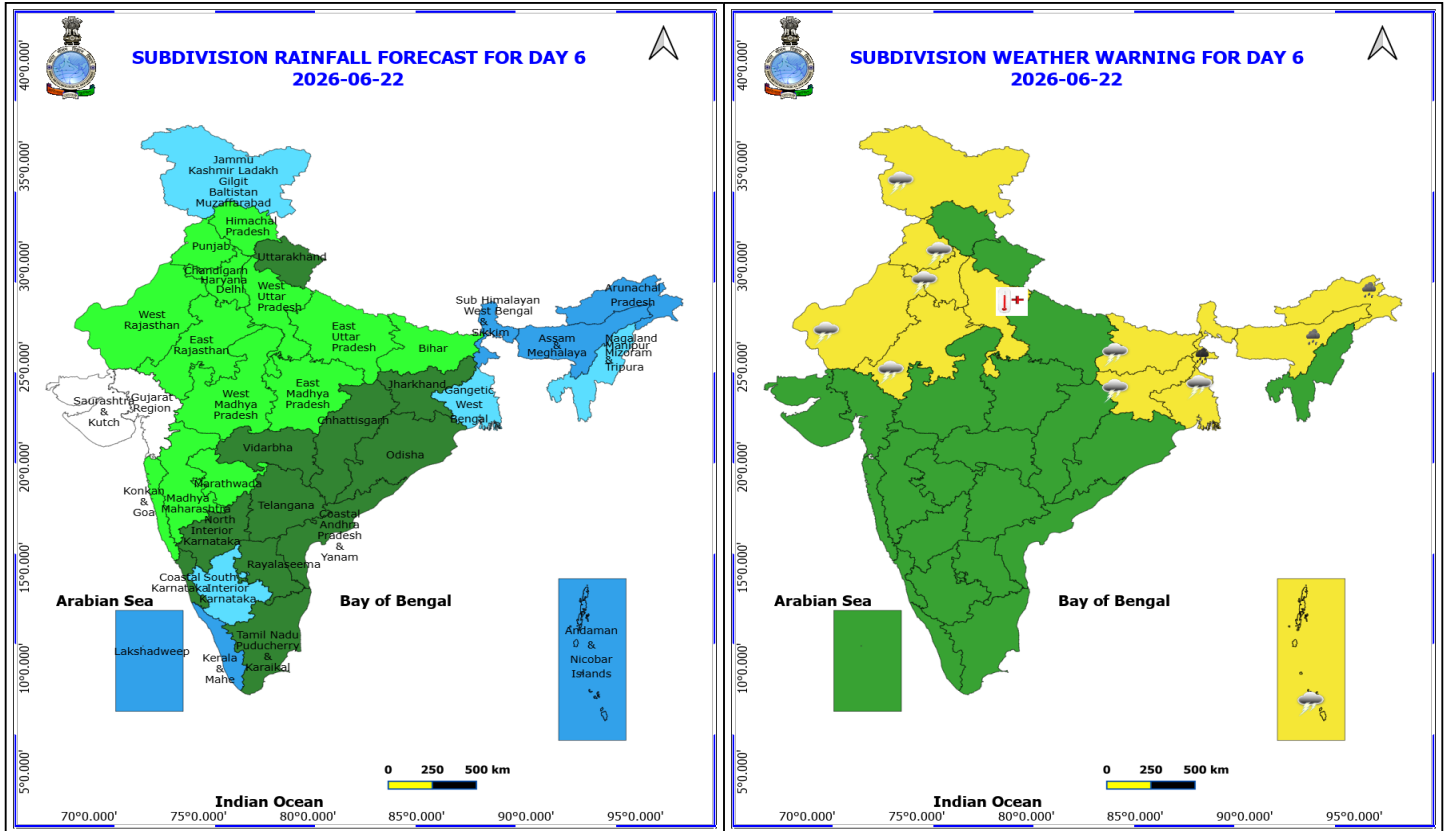
❖ **Bay of Bengal: Squally Weather with wind speed 40-50 kmph gusting to 60 kmph** is likely to prevail over Gulf of Mannar adjoining Comorin area, along and off Sri Lanka coasts; most parts of southwest adjoining westcentral Bay of Bengal.



21 June (Day 5)

- ❖ **Heavy to Very Heavy Rainfall** likely at isolated places over Sub Himalayan West Bengal & Sikkim.
- ❖ **Heavy Rainfall** likely at isolated places over Arunachal Pradesh and Assam & Meghalaya.
- ❖ **Thundersquall with wind speed reaching(50-60kmph)** likely at isolated places over Bihar.
- ❖ **Thunderstorm accompanied with lightning & gusty winds(40-50kmph)** likely at isolated places over Andaman & Nicobar Islands, Gangetic West Bengal, Haryana, Chandigarh & Delhi, Jammu-Kashmir-Ladakh-Gilgit-Baltistan-Muzaffarabad, Jharkhand, Punjab and Rajasthan.
- ❖ **Thunderstorm accompanied with lightning & gusty winds(30-40kmph)** likely at isolated places over Sub Himalayan West Bengal & Sikkim and Telangana.
- ❖ **Heat Wave conditions** likely at isolated places over West Uttar Pradesh.

No Fishermen Warning

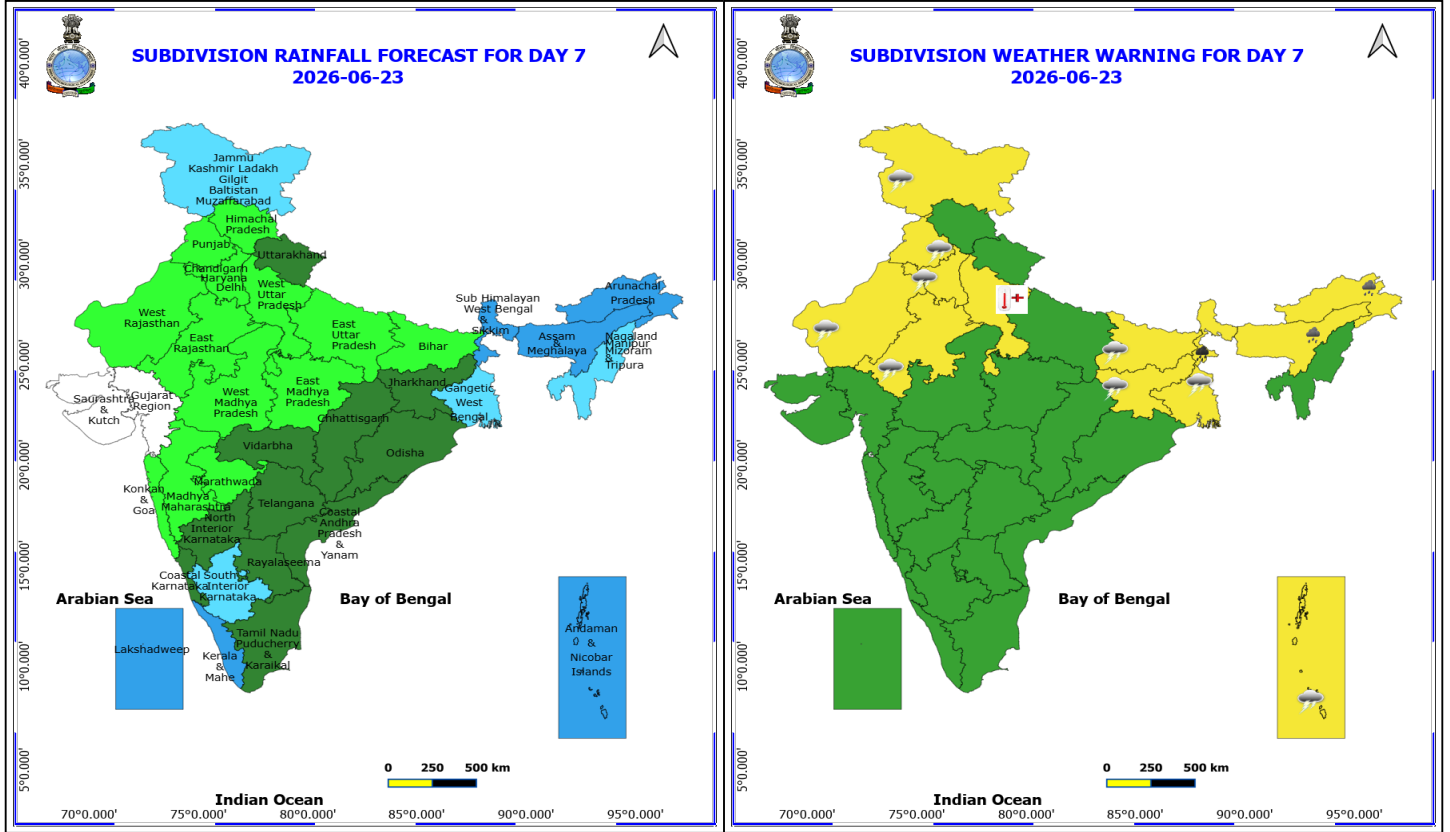


22 June (Day 6)

- ❖ **Heavy to Very Heavy Rainfall** likely at isolated places over Sub Himalayan West Bengal & Sikkim.
- ❖ **Heavy Rainfall** likely at isolated places over Arunachal Pradesh and Assam & Meghalaya.
- ❖ **Thundersquall with wind speed reaching(50-60kmph)** likely at isolated places over Bihar.
- ❖ **Thunderstorm accompanied with lightning & gusty winds(40-50kmph)** likely at isolated places over Andaman & Nicobar Islands, Gangetic West Bengal, Haryana, Chandigarh & Delhi, Jammu-Kashmir-Ladakh-Gilgit-Baltistan-Muzaffarabad, Jharkhand, Punjab and Rajasthan.
- ❖ **Thunderstorm accompanied with lightning & gusty winds(30-40kmph)** likely at isolated places over Sub Himalayan West Bengal & Sikkim and Telangana.
- ❖ **Heat Wave conditions** likely at isolated places over West Uttar Pradesh.

No Fishermen Warning

***Red color warning does not mean "Red Alert" Red color warning means "Take Action"**
Forecast and warning for any day is valid from 0830 hours IST of day till 0830 hours IST of next day
For more details kindly visit <https://mausam.imd.gov.in> or contact 011-2434-4599
(Service to the nation since 1875)



23 June (Day 7)

- ❖ **Heavy to Very Heavy Rainfall** likely at isolated places over Sub Himalayan West Bengal & Sikkim.
- ❖ **Heavy Rainfall** likely at isolated places over Arunachal Pradesh and Assam & Meghalaya.
- ❖ **Thundersquall with wind speed reaching(50-60kmph)** likely at isolated places over Bihar.
- ❖ **Thunderstorm accompanied with lightning & gusty winds(40-50kmph)** likely at isolated places over Andaman & Nicobar Islands, Gangetic West Bengal, Haryana, Chandigarh & Delhi, Jammu-Kashmir-Ladakh-Gilgit-Baltistan-Muzaffarabad, Jharkhand, Punjab and Rajasthan.
- ❖ **Thunderstorm accompanied with lightning & gusty winds(30-40kmph)** likely at isolated places over Sub Himalayan West Bengal & Sikkim and Telangana.
- ❖ **Heat Wave conditions** likely at isolated places over West Uttar Pradesh.

No Fishermen Warning



Table-1

7 Days Rainfall Forecast

S.No.	Subdivision	17- Jun	18- Jun	19- Jun	20- Jun	21- Jun	22- Jun	23- Jun
		Day 1	Day 2	Day 3	Day 4	Day 5	Day 6	Day 7
1	ANDAMAN & NICOBAR ISLANDS	FWS	WS	WS	WS	WS	WS	WS
2	ARUNACHAL PRADESH	FWS	FWS	WS	WS	WS	WS	WS
3	ASSAM & MEHGHALAYA	FWS	WS	WS	WS	WS	WS	WS
4	N. M. M. & T.	FWS	FWS	FWS	WS	WS	FWS	FWS
5	S.H. WEST BENGAL & SIKKIM	WS	WS	WS	WS	WS	WS	WS
6	GANGETIC WEST BENGAL	SCT	SCT	SCT	FWS	FWS	FWS	FWS
7	ODISHA	SCT	SCT	SCT	SCT	SCT	SCT	SCT
8	JHARKHAND	ISOL	SCT	SCT	SCT	SCT	SCT	SCT
9	BIHAR	ISOL	ISOL	SCT	ISOL	SCT	ISOL	ISOL
10	EAST UTTAR PRADESH	ISOL	ISOL	DRY	DRY	ISOL	ISOL	ISOL
11	WEST UTTAR PRADESH	ISOL	ISOL	ISOL	DRY	DRY	ISOL	ISOL
12	UTTARAKHAND	SCT	SCT	SCT	SCT	SCT	SCT	SCT
13	HARYANA, CHD & DELHI	ISOL	ISOL	ISOL	ISOL	ISOL	ISOL	ISOL
14	PUNJAB	ISOL	ISOL	ISOL	ISOL	ISOL	ISOL	ISOL
15	HIMACHAL PRADESH	SCT	FWS	SCT	SCT	SCT	ISOL	ISOL
16	JAMMU AND KASHMIR AND LADAKH	SCT	WS	WS	FWS	FWS	FWS	FWS
17	WEST RAJASTHAN	ISOL	ISOL	ISOL	ISOL	ISOL	ISOL	ISOL
18	EAST RAJASTHAN	ISOL	ISOL	ISOL	ISOL	ISOL	ISOL	ISOL
19	WEST MADHYA PRADESH	ISOL	ISOL	ISOL	ISOL	ISOL	ISOL	ISOL
20	EAST MADHYA PRADESH	ISOL	ISOL	ISOL	ISOL	ISOL	ISOL	ISOL
21	GUJRAT REGION	ISOL	ISOL	DRY	DRY	DRY	DRY	DRY
22	SAURASHTRA & KUTCH	DRY	DRY	DRY	DRY	DRY	DRY	DRY
23	KONKAN & GOA	ISOL	ISOL	ISOL	ISOL	ISOL	ISOL	ISOL
24	MADHYA MAHARASHTRA	ISOL	ISOL	ISOL	ISOL	ISOL	ISOL	ISOL
25	MARATHWADA	ISOL	ISOL	ISOL	ISOL	ISOL	ISOL	ISOL
26	VIDARBHA	SCT	DRY	DRY	DRY	SCT	SCT	SCT
27	CHATTISGARH	ISOL	SCT	SCT	SCT	SCT	SCT	SCT
28	COASTAL ANDHRA PRADESH	ISOL	SCT	ISOL	SCT	ISOL	SCT	SCT
29	TELANGANA	ISOL	ISOL	ISOL	ISOL	SCT	SCT	SCT
30	RAYALASEEMA	ISOL	ISOL	ISOL	ISOL	SCT	SCT	SCT
31	TAMILNADU & PUDUCHERRY	SCT	SCT	ISOL	ISOL	SCT	SCT	SCT
32	COSTAL KARNATAKA	ISOL	SCT	SCT	SCT	SCT	SCT	SCT
33	NORTH INTERIOR KARNATAKA	ISOL	ISOL	ISOL	ISOL	ISOL	SCT	SCT
34	SOUTH INTERIOR KARNATAKA	SCT	SCT	SCT	SCT	FWS	FWS	FWS
35	KERALA	FWS	FWS	FWS	WS	WS	WS	WS
36	LAKSHDWEEP	SCT	FWS	WS	WS	WS	WS	WS

Legend	Category	%Stations
WS	Widespread/Most Places	76-100
FWS	Fairly Widespread/Many Places	51-75
SCT	Scattered/ A Few Places	26-50
ISOL	Isolated Places	1-25
DRY	No Rain	0

*Red color warning does not mean "Red Alert" Red color warning means "Take Action"
Forecast and warning for any day is valid from 0830 hours IST of day till 0830 hours IST of next day
For more details kindly visit <https://mausam.imd.gov.in> or contact 011-2434-4599

(Service to the nation since 1875)

Fig. 1: Maximum Temperatures Dated 2026-06-16

Fig. 2: Departure of Maximum Temp. Dated 2026-06-16

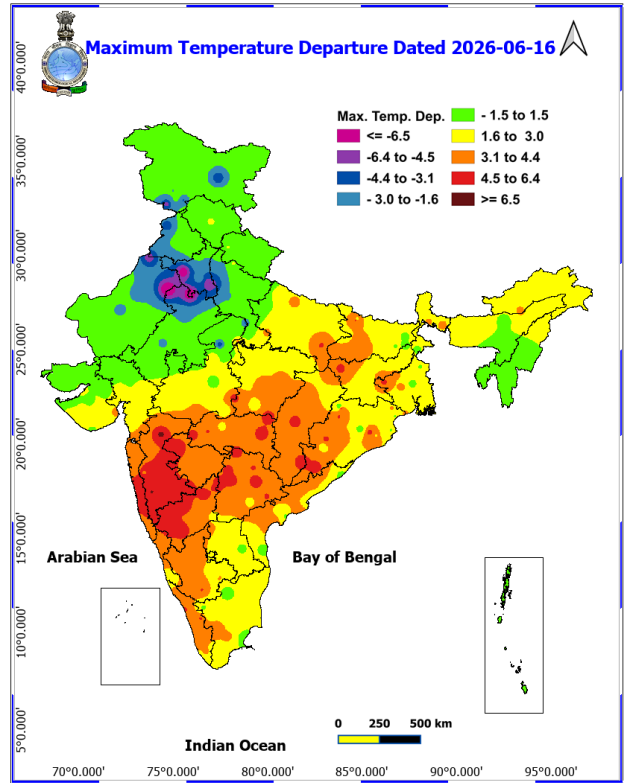
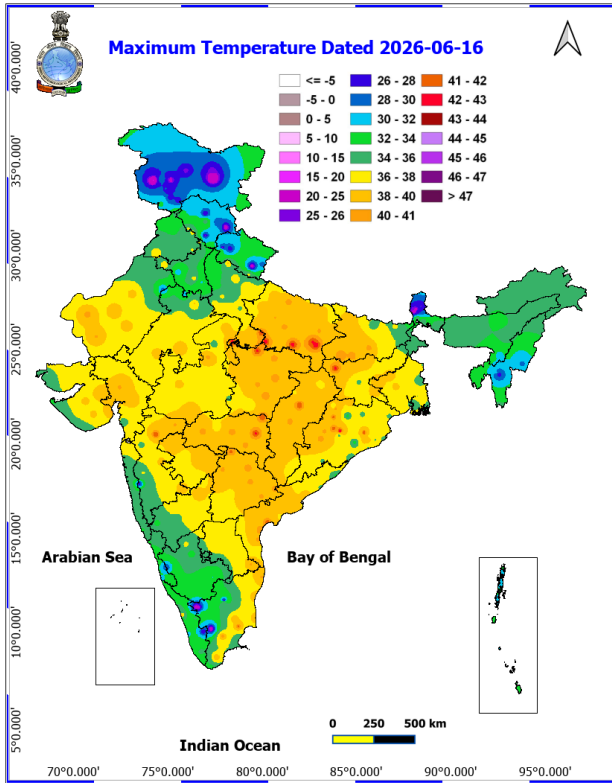
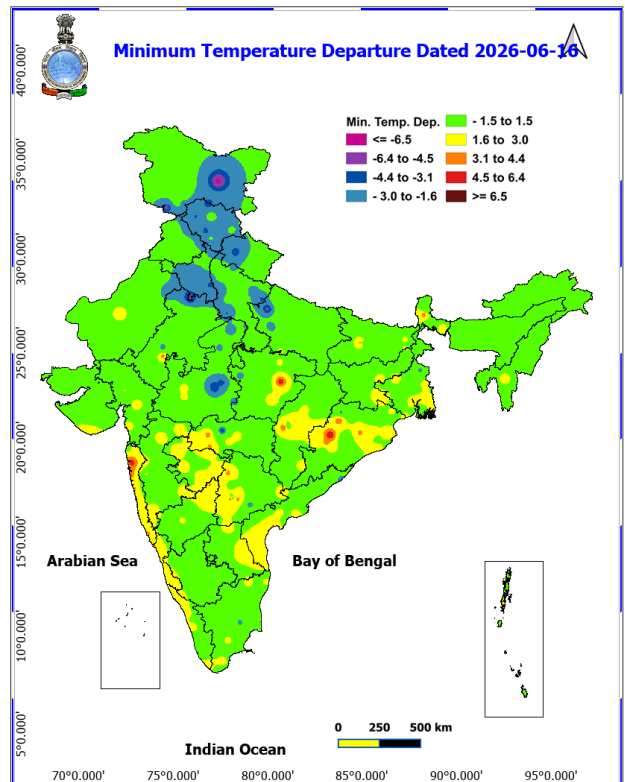
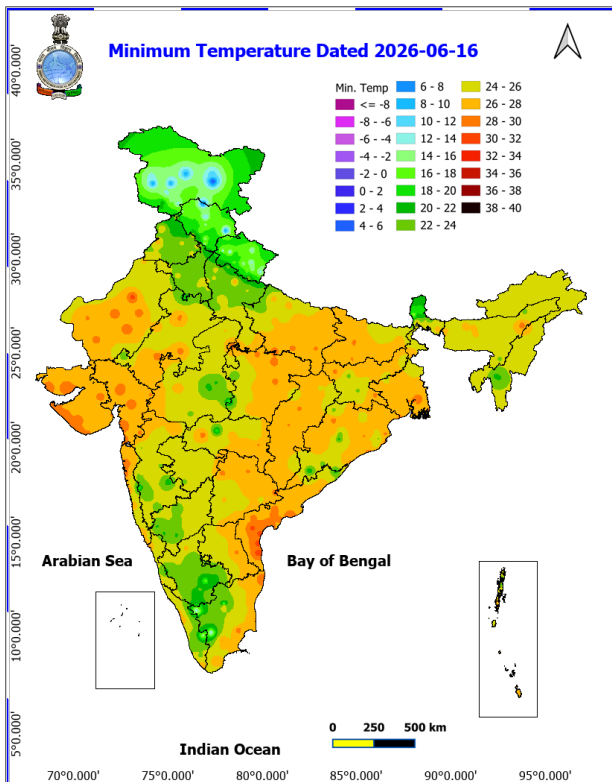
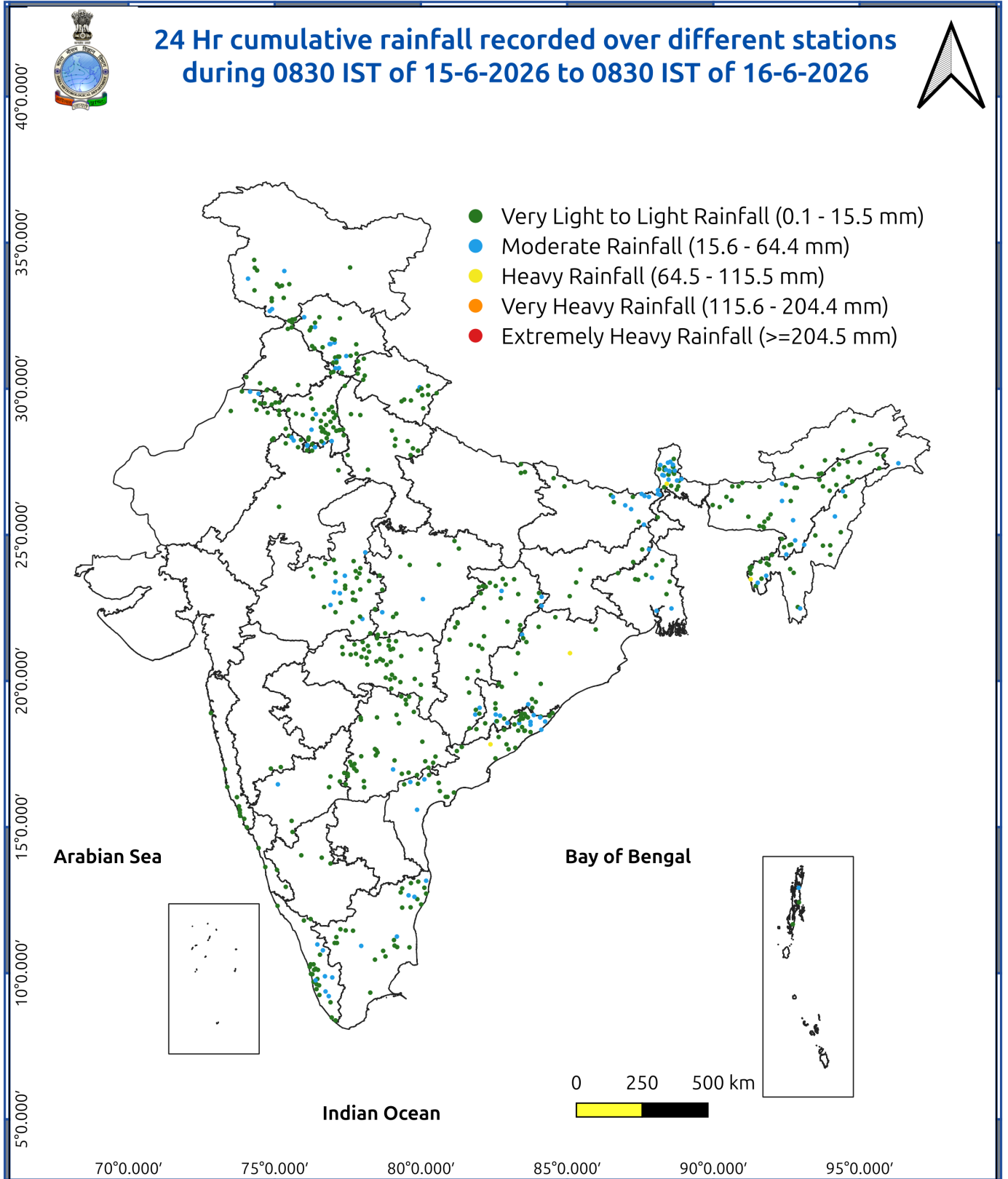


Fig. 3: Minimum Temperatures Dated 2026-06-16

Fig. 4: Departure of Minimum Temp. Dated 2026-06-16





Impact and Actions

Impact Expected & Action Suggested due to heavy/very heavy rainfall over

- Isolated **heavy rainfall** likely over Bihar during 17th-20th June; Arunachal Pradesh during 18th-22nd June; Assam & Meghalaya on 17th June and during 21st-22nd June; Nagaland, Manipur, Mizoram & Tripura during 18th-20th June; Tamil Nadu, Puducherry & Karaikal during 17th-18th June; Kerala & Mahe on 17th June.
- Isolated **very heavy rainfall** also likely over Sub-Himalayan West Bengal & Sikkim during 17th-22nd June; Assam & Meghalaya during 18th-20th June.

Impact Expected

- Localized Flooding of roads, water logging in low lying areas and closure of underpasses mainly in urban areas.
- Occasional reduction in visibility due to heavy rainfall.
- Disruption of traffic in major cities due to water logging in roads leading to increased travel time.
- Minor damage to kutcha roads.
- Possibilities of damage to vulnerable structure.
- Localized Landslides/Mudslides/landslips/mudslips/landsinks/mudsinks.
- Damage to horticulture and standing crops in some areas due to inundation.
- It may lead to riverine flooding in some river catchments (for riverine flooding please visit Web page of CWC)

Action Suggested

- Check for traffic congestion on your route before leaving for your destination.
- Follow any traffic advisories that are issued in this regard.
- Avoid going to areas that face the water logging problems often.
- Avoid staying in vulnerable structure.

Impact expected and action suggested due to isolated thunderstorm with lightning, gusty/squally winds & hailstorm over

- **Thundersquall (wind speed reaching 60-70 kmph gusting to 80 kmph)** likely over East Rajasthan and West Rajasthan on 18th June.
- **Thundersquall (wind speed reaching 50-60 kmph gusting to 70 kmph)** likely over East Rajasthan and West Rajasthan on 17th June and on 19th June; West Madhya Pradesh during 18th-19th June; over Jharkhand during 19th-20th June; Bihar during 18th-19th June and during 21st-22nd June.
- Isolated **Hailstorm** activity likely over Himachal Pradesh and Jammu-Kashmir-Ladakh-Gilgit-Baltistan-Muzaffarabad during 18th-19th June; Uttarakhand on 19th June.

Impact expected:

- Breaking of tree branches, uprooting of large avenue trees. Large dead limbs blown from trees. Damage to Standing crops.
- Minor to Major damage to banana and papaya trees.
- Minor to major damage to power and communication lines due to breaking of branches.
- Strong wind/hail may damage plantation, horticulture and standing crops.
- Partial damage to vulnerable structures due to strong winds.
- Minor damage to kutcha houses/walls and huts.
- Loose objects may fly.

Action suggested:

- People are advised to keep a watch on the weather for worsening conditions and be ready to move to safer places accordingly.

***Red color warning does not mean "Red Alert" Red color warning means "Take Action"**

Forecast and warning for any day is valid from 0830 hours IST of day till 0830 hours IST of next day

For more details kindly visit <https://mausam.imd.gov.in> or contact 011-2434-4599

(Service to the nation since 1875)

- Stay indoors, close windows & doors and avoid travel if possible.
- Take safe shelters; do not take shelter under trees.
- Do not lie on concrete floors and do not lean against concrete walls.
- Unplug electrical/ electronic appliances.
- Immediately get out of water bodies.
- Keep away from all the objects that conduct electricity.

Impact expected and action suggested due to Heat wave conditions:

- **Heat wave** conditions very likely in isolated pockets over Chhattisgarh on 17th June; Madhya Maharashtra and Marathwada during 18th-19th June; Telangana during 17th-18th June; Vidarbha during 17th-19th June; West Uttar Pradesh during 19th-22nd June, East Uttar Pradesh during 17th-18th June; Madhya Pradesh during 17th-18th June.

Alert Areas

- High temperature & increased likelihood of heat illness symptoms in people who are either exposed to sun for a prolonged period or doing heavy work.
- High health concern for vulnerable people e.g. infants, elderly, people with chronic diseases.
- Avoid heat exposure— keep cool. Avoid dehydration.
- Drink sufficient water- even if not thirsty.
- Use ORS, homemade drinks like lassi, torani (rice water), lemon water, buttermilk, etc. to keep yourself hydrated.

Agromet advisories for various parts of the country

Agromet advisories for likely impact of Hailstorms

- In **Jammu & Kashmir, Himachal Pradesh and Uttarakhand**, use hail nets or hail caps in fruit orchards and vegetable plants to protect them from mechanical damage. Ensure effective field drainage to prevent waterlogging. Undertake picking of matured fruits at the earliest. Keep the harvested produce in safe places.

Agromet advisories for likely impact of Heavy Rainfall

- In **Arunachal Pradesh**, ensure proper drainage in vegetables, maize, rice nursery and other crop fields to prevent waterlogging. Harvest mature vegetables and fruits to avoid crop losses.
- In **Assam**, ensure proper drainage arrangements for quick removal of excess water from rice nurseries, jute, ginger, vegetables, banana, citrus and papaya. Avoid nursery sowing of *Sali* rice during heavy rainfall. Cover the rice nursery beds with thin polythene sheet. Provide mechanical support to the sugarcane crop to prevent lodging.
- In **Meghalaya**, ensure proper drainage channels in maize, ginger, cowpea, vegetable fields and banana plantations. Protect young seedlings from direct exposure to heavy rainfall. Use propping (bamboo or wooden poles) to support heavily laden plants.
- In **Tripura**, undertake harvesting of mature Boro rice and store the harvested produce in a safe and dry place.
- In **Sub Himalayan West Bengal**, keep the harvested produce of rice and other vegetables in safe and dry place. Provide adequate drainage in ginger, tomato and dalley khorsani fields and nurseries of *kharif* rice and vegetables.
- In **Keralam**, make provision to drain out excess water from banana, coconut, cardamom, ginger, black pepper and vegetables. Provide staking support in banana plants and strengthen the pandals of vegetable crops. Avoid transplanting of rice during heavy rain.
- In **Tamil Nadu**, maintain proper drainage in rice, cumbu, groundnut, sugarcane, banana and vegetables. Keep the harvested produce at safe places.

*Red color warning does not mean "Red Alert" Red color warning means "Take Action"

Forecast and warning for any day is valid from 0830 hours IST of day till 0830 hours IST of next day

For more details kindly visit <https://mausam.imd.gov.in> or contact 011-2434-4599

(Service to the nation since 1875)

Agromet advisories for likely impact of High temperatures / Heat Waves

- In **Vidarbha** and **Telangana**, apply light irrigation as per requirement in vegetable crops and fruit orchards.

Agromet advisories for likely impact of Thunderstorm / Gusty Winds

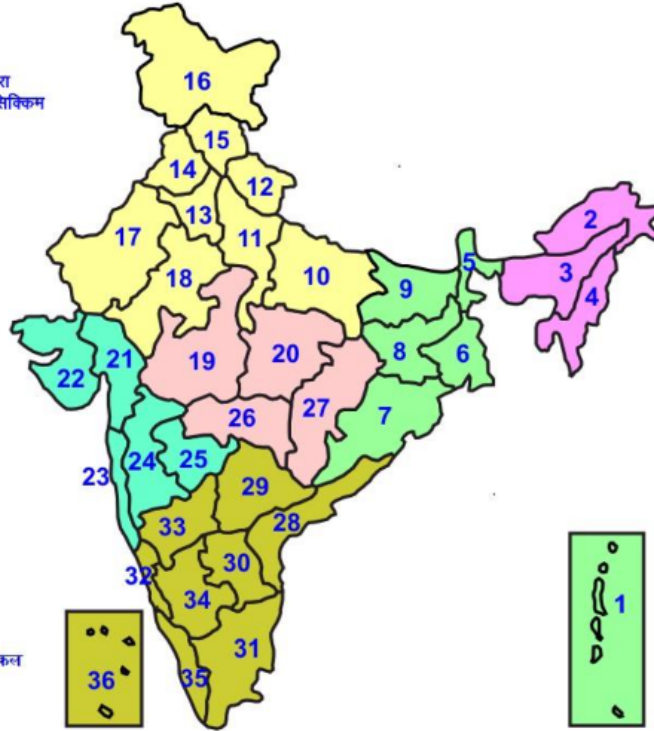
- Shift the harvested produce in safer places or cover the produce with tarpaulin sheets in the fields. Tie the harvested crops securely and cover them to minimize the risk of displacement from strong surface winds.
- Provide mechanical support to horticultural crops and staking or support to vegetables and young fruit plants / fruit-bearing plants to avoid lodging due to strong winds.

Livestock / Poultry / Fisheries

- Keep the animals inside the shed during heavy rainfall and provide them balanced feed.
- Store the feed and fodder in a safe place to prevent spoilage.
- In regions with high temperatures and heat wave conditions, provide clean, cool drinking water to animals, and cover the roofs of poultry sheds with grass to reduce the adverse effects of heat.
- Construct an outlet with proper netting around the ponds to drain excess water, thereby preventing fish from escaping in the event of overflow.

LEGENDS

- 1 अंडमान और निकोबार द्वीप समुह
- 2 अरुणाचल प्रदेश
- 3 असम और मेघालय
- 4 नागालैंड मनीपुर मीजोरम और त्रिपुरा
- 5 उप हिमालय पश्चिम बंगाल एवं सिक्किम
- 6 पश्चिम बंगाल
- 7 ओडिसा
- 8 झारखंड
- 9 बिहार
- 10 पूर्वी उत्तर प्रदेश
- 11 पश्चिम उत्तर प्रदेश
- 12 उत्तराखंड
- 13 हरियाणा चंडिगढ़ एवं दिल्ली
- 14 पंजाब
- 15 हिमाचल प्रदेश
- 16 जम्मू एवं कश्मीर एवं लद्दाख
- 17 पश्चिम राजस्थान
- 18 पूर्वी राजस्थान
- 19 पश्चिम मध्य प्रदेश
- 20 पूर्वी मध्य प्रदेश
- 21 गुजरात क्षेत्र
- 22 सौराष्ट्र एवं कच्छ
- 23 कोंकण एवं गोवा
- 24 मध्य महाराष्ट्र
- 25 मराठावाडा
- 26 विदर्भ
- 27 छत्तीसगढ़
- 28 तटीय आंध्र प्रदेश एवं यनम
- 29 तेलंगाना
- 30 रायलसीमा
- 31 तमिलनाडु, पुदुचेरी एवं कराईकल
- 32 तटिय कर्नाटक
- 33 आंतरिक उत्तरी कर्नाटक
- 34 आंतरिक दक्षिणी कर्नाटक
- 35 केरल एवं माहे
- 36 लक्षद्वीप



1. Andaman & Nicobar Islands
2. Arunachal Pradesh
3. Assam & Meghalaya
4. Nagaland, Manipur, Mizoram & Tripura
5. Sub-Himalayan West Bengal & Sikkim
6. Gangetic West Bengal
7. Orissa
8. Jharkhand
9. Bihar
10. East Uttar Pradesh
11. West Uttar Pradesh
12. Uttarakhand
13. Haryana, Chd & Delhi
14. Punjab
15. Himachal Pradesh
16. Jammu & Kashmir and Ladakh
17. West Rajasthan
18. East Rajasthan
19. West Madhya Pradesh
20. East Madhya Pradesh
21. Gujarat
22. Saurashtra
23. Konkan & Goa
24. Madhya Maharashtra
25. Marathawada
26. Vidharbha
27. Chhattisgarh
28. Coastal Andhra Pradesh & Yanam
29. Telangana
30. Rayalaseema
31. Tamilnadu, Puducherry & Karaikal
32. Coastal Karnataka
33. North Interior Karnataka
34. South Interior Karnataka
35. Kerala & Mahe
36. Lakshadweep

SPATIAL DISTRIBUTION (% of Stations reporting)

% Stations	Category	% Stations	Category
76-100	Widespread (WS/ Most Places)	26-50	Scattered (SCT/ A Few Places)
51-75	Fairly Widespread (FWS/ Many Places)	1-25	Isolated (ISOL)

Subdivision Colour

- NO WARNING
- WATCH (BE UPDATED)
- ALERT (BE PREPARED TO TAKE ACTION)
- WARNING (TAKE ACTION)

Probabilistic Forecast

Terms	Probability of Occurrence (%)
Unlikely	< 25
Likely	25 - 50
Very Likely	50 - 75
Most Likely	> 75

- | | | | |
|--------------------------|-----------------|----------------------|--------------------|
| Heavy Rain | Very Heavy Rain | Extremely Heavy Rain | Heavy Snow |
| Thunderstorm & Lightning | Hailstorm | Dust Storm | Dust Raising Winds |
| Strong surface winds | Heat Wave | Hot Day | Warm Night |
| Cold Wave | Cold Day | Ground Frost | Fog |
| Hot & Humid | | | |

*Red color warning does not mean "Red Alert" Red color warning means "Take Action"

Forecast and warning for any day is valid from 0830 hours IST of day till 0830 hours IST of next day

For more details kindly visit <https://mausam.imd.gov.in> or contact 011-2434-4599

(Service to the nation since 1875)

LEGENDS

WARNING

WARNING (TAKE ACTION)
ALERT (BE PREPARED)
WATCH (BE UPDATED)
NO WARNING (NO ACTION)

Probabilistic Forecast

Terms	Probability of Occurrence (%)
Unlikely	< 25
Likely	25 - 50
Very Likely	50 - 75
Most Likely	> 75



Heavy: 64.5 to 115.5 mm/cm *
Very Heavy: 115.6 to 204.4 mm/cm*
Extremely Heavy: > 204.4 mm/cm *



When maximum temperature of a station reaches $\geq 40^{\circ}\text{C}$ for plains and $\geq 30^{\circ}\text{C}$ for hilly regions
(a) Based on Departure from normal

Heat Wave: Maximum Temperature Departure from normal 4.5°C to 6.4°C .
Severe Heat Wave: Maximum Temperature Departure from normal $\geq 6.5^{\circ}\text{C}$

(b). Based on Actual maximum temperature

Heat Wave: When actual maximum temperature $\geq 45^{\circ}\text{C}$.
Severe Heat Wave: When actual maximum temperature $\geq 47^{\circ}\text{C}$

(c). Criteria for heat wave for coastal stations

When maximum temperature departure is $> 4.5^{\circ}\text{C}$ from normal. Heat Wave may be described provided maximum temperature $\geq 37^{\circ}\text{C}$



When maximum temperature remains 40°C

Warm Night: When minimum temperature departure 4.5°C to 6.4°C .
Severe Warm Night: When minimum temperature departure $> 6.4^{\circ}\text{C}$.



When minimum temperature of a station $\leq 10^{\circ}\text{C}$ for plains and $\leq 0^{\circ}\text{C}$ for hilly regions.

(a). Based on departure

Cold Wave: Minimum Temperature Departure from normal -4.5°C to -6.4°C .
Severe Cold Wave: Minimum Temperature Departure from normal $\leq -6.5^{\circ}\text{C}$

(b) Based on actual Minimum Temperature (for Plains only)

Cold Wave : When Minimum Temperature is $\leq 4.0^{\circ}\text{C}$
Severe Cold Wave: When Minimum Temperature is $\leq 2.0^{\circ}\text{C}$

(c) For Coastal Stations

When Minimum Temperature departure is $\leq -4.5^{\circ}\text{C}$ & actual Minimum Temperature is $\leq 15^{\circ}\text{C}$



When minimum temperature of a station $\leq 10^{\circ}\text{C}$ for plains and $\leq 0^{\circ}\text{C}$ for hilly regions
Based on departure

Cold Day: Maximum Temperature Departure from normal -4.5°C to -6.4°C .
Severe Cold Day: Maximum Temperature Departure from normal $\leq -6.5^{\circ}\text{C}$



Phenomenon of small droplets suspended in air and the horizontal visibility $< 1\text{km}$

Moderate Fog: When the visibility between 500-200 metres
Dense Fog: when the visibility between 50- 200 metres
Very Dense Fog: when the visibility < 50 metres



Sudden electrical discharges manifested by a flash of light (Lightning) and a sharp rumbling sound (thunder)



An ensemble of particles of dust or sand energetically lifted to great heights by a strong and turbulent wind.



Ice deposits on ground

Air temperature $\leq 4^{\circ}\text{C}$ (over Plains)



A strong wind that rises suddenly, lasts for atleast 1 minute.

Moderate: Wind speed 52-61 kmph
Severe: Wind speed 62-87 kmph
Very Severe: Wind speed > 87 kmph



Effect of various waves in the sea over specific area

Rough to very rough: Wind speed 41-62 kmph (22-33 knots) & Wave height 2.5-6 metre
High to very high: Wind speed 63-117 kmph (34-63 knots) & Wave height 6-14 metre
Phenomenal: Wind speed > 117 kmph (> 63 knots) & Wave height > 14 metre



Cyclonic Storm: Wind speed 62-87 kmph (34-47 knots)
Severe Cyclonic Storm: Wind speed 88-117 kmph (48-63 knots)
Very Severe Cyclonic Storm: Wind speed 118-165 kmph (64 - 89 knots)
Extremely Severe Cyclonic Storm: Wind speed 166-220 kmph (90 -119 knots)
Super Cyclone Storm: Wind speed > 220 kmph (> 119 knots)

*Red color warning does not mean "Red Alert" Red color warning means "Take Action"

Forecast and warning for any day is valid from 0830 hours IST of day till 0830 hours IST of next day

For more details kindly visit <https://mausam.imd.gov.in> or contact 011-2434-4599

(Service to the nation since 1875)