

Thursday, April 24, 2025
Time of Issue: 0800 hours IST
(MORNING)

ALL INDIA WEATHER SUMMARY AND FORECAST BULLETIN

Significant Weather Features:

Weather Systems, Forecast and Warnings:

- ❖ An upper air cyclonic circulation lies over east Bihar in lower tropospheric levels. A north-south trough runs from north Chhattisgarh to Gulf of Mannar in lower tropospheric levels. An upper air cyclonic circulation lies over northeast Assam and another over south coastal Tamil Nadu in lower tropospheric levels.
- ❖ Under the influence of these systems:
 - ✓ **Fairly widespread to widespread** light/moderate rainfall accompanied with **thunderstorm, lightning & gusty winds (speed reaching 40-50 kmph gusting to 60 kmph)** likely over Northeast India during next 7 days.
 - ✓ **Heavy rainfall** likely over Assam & Meghalaya during 25th & 27th, Arunachal Pradesh during 24th -27th; over Nagaland, Manipur, Mizoram & Tripura during 24th -26th with **very heavy rainfall** over Arunachal Pradesh on 24th and over Assam & Meghalaya on 24th & 26th April.
 - ✓ **Isolated to Scattered** light/moderate rainfall accompanied with **thunderstorm, lightning & gusty winds (speed reaching 30-40 kmph gusting to 50 kmph)** likely over Karnataka, Coastal Andhra Pradesh & Yanam, Rayalaseema, Kerala & Mahe, Tamilnadu Puducherry & Karaikal during next 7 days.
 - ✓ **Isolated to Scattered** light/moderate rainfall accompanied with **thunderstorm, lightning & gusty winds (speed reaching 40-50 kmph gusting to 60 kmph)** likely over Lakshadweep and Andaman & Nicobar Islands on 24th April; over East India during 26th-28th April.
 - ✓ **Isolated hailstorm** activity likely over Jharkhand on 27th April.
- ❖ A fresh Western Disturbance is likely to affect Western Himalayan region from night of 24th April, 2025. Under its influence;
 - ✓ **Isolated to scattered** light rainfall with **thunderstorm & lightning** likely over Western Himalayan Region during 24th-26th April.

Temperature Forecast:

- ❖ Gradual rise in maximum temperatures by 2-3°C likely over Northwest India during next 6 days.
- ❖ No significant change in maximum temperatures likely over Gujarat during next 4 Days and rise by 2-3°C for subsequent 2 days.
- ❖ Gradual rise in maximum temperatures by 2-3°C likely over East India during next 1 Days and no significant change during subsequent 2 days; fall by 3-4°C for subsequent 3 days.
- ❖ No significant change in maximum temperatures likely over rest parts of the country.

Heat wave, warm night and Hot & Humid weather warning:

- ❖ **Heat wave conditions** very likely in isolated pockets over West Madhya Pradesh during 24th-29th; West Rajasthan during 24th-29th; East Madhya Pradesh during 24th -27th; Uttar Pradesh, Vidarbha, Bihar, Odisha, Jharkhand, Gangetic West Bengal during 24th-26th; Punjab, Haryana & Delhi, East Rajasthan during 25th-29th; Chhattisgarh during 24th-25th; Madhya Maharashtra and Marathawada on 24th & 25th April.
- ❖ **Warm night conditions** very likely in isolated pockets over Bihar during 24th-25th; Odisha on 24th and Gangetic West Bengal on 24th & 25th April.
- ❖ **Hot & humid weather** is likely to prevail over Tamil Nadu, Puducherry & Karaikal, Coastal Andhra Pradesh & Yanam, Rayalaseema during 24th-26th; Kerala & Mahe on 24th; Gujarat State on 24th & during 27th-29th.

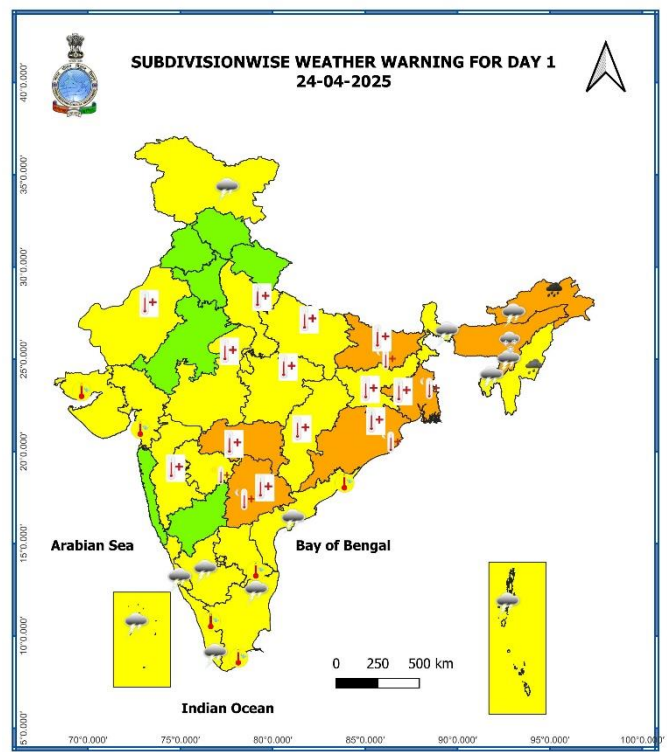
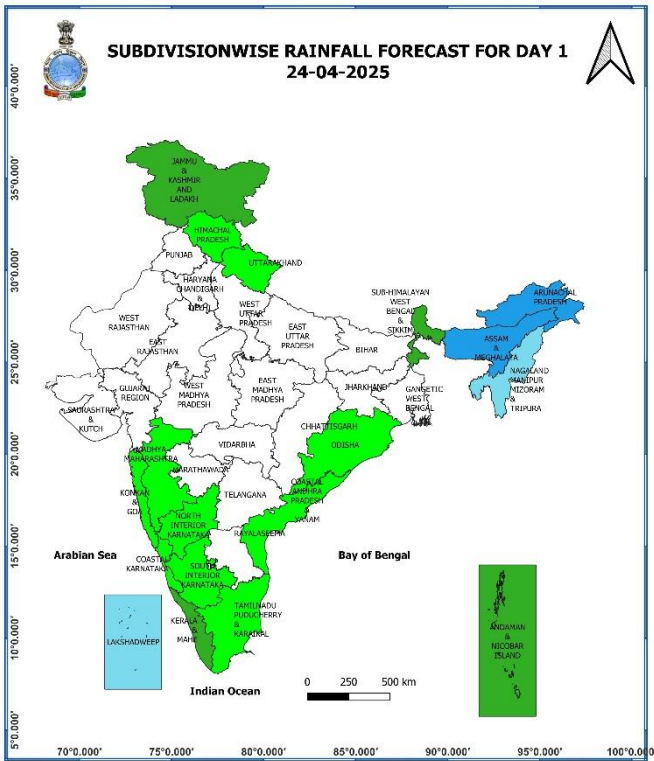
Main Weather Observations:

- ❖ **Rainfall distribution** (from 0830 hours IST to 1730 hours IST of yesterday): at a few places over Arunachal Pradesh, Assam & Meghalaya; at isolated places over Jammu division, Sikkim, Tripura, North Interior Karnataka, Kerala and Lakshadweep.
- ❖ **Significant amount of rainfall** (from 0830 hours IST to 1730 hours IST of yesterday) (in cm): **Arunachal Pradesh:** Pasighat-6, Itanagar-2; **Assam & Meghalaya:** Mohanbari-4, North Lakhimpur-2, Cherrapunji-1; **North Interior Karnataka:** Belgaum-2; **Sikkim:** Gangtok-3; **Kerala:** Punalur-1.
- ❖ **Yesterday, Heat wave to Severe heat wave conditions** prevailed in isolated pockets of Gangetic West Bengal and **heat wave** at isolated pockets of Vidarbha.
- ❖ **Minimum Temperature Departures (as on 23-04-2025):** Minimum temperatures were **appreciably above normal (3.1°C to 5.0°C)** at a few places over Nagaland, Manipur, Mizoram & Tripura, West Bengal & Sikkim, Bihar; at isolated places over Odisha, Marathwada, Madhya Maharashtra; **above normal (1.6°C to 3.0°C)** at isolated places over South Interior Karnataka, Kerala & Mahe. These were **appreciably below normal (-5.0°C to -3.1°C)** at isolated places over Rajasthan; **below normal (-3.0°C to -1.6°C)** at isolated places over Jammu-Kashmir-Ladakh-Gilgit-Baltistan-Muzaffarabad, Gujarat state, Tamil Nadu, Puducherry & Karaikal, Madhya Pradesh, Haryana-Chandigarh-Delhi and normal over rest parts of the country (**Fig. 4**). Yesterday, the **lowest minimum temperature** of 16.5°C was reported at **Adampur (Punjab)** over the plains of the country.
- ❖ **Maximum Temperature Departures (as on 23-04-2025):** Maximum Temperatures were **appreciably above normal (3.1°C to 5.0°C)** at isolated places over Gujarat state, Vidarbha, Jharkhand, Telangana, Gangetic West Bengal; **above normal (1.6°C to 3.0°C)** at most places over Punjab, Haryana-Chandigarh-Delhi, East Madhya Pradesh, Chhattisgarh, Madhya Maharashtra; at many places over Jammu-Kashmir-Ladakh-Gilgit-Baltistan-Muzaffarabad, Himachal Pradesh, Uttarakhand, Uttar Pradesh, Rajasthan, West Madhya Pradesh, Odisha, Bihar, Konkan & Goa, Marathwada; at a few places over Sub-Himalayan West Bengal & Sikkim, North Interior Karnataka, Coastal Karnataka; at isolated places over Kerala & Mahe. These were **appreciably below normal (-5.0°C to -3.1°C)** at isolated places over Arunachal Pradesh, Assam & Meghalaya; **below normal (-3.0°C to -1.6°C)** at isolated places over Nagaland, Manipur, Mizoram & Tripura, and normal over rest parts of the country (**Fig. 2**). Yesterday, the highest **maximum temperature** of 45.6°C was reported at **Brahmapuri (Vidarbha)** over the country.

Meteorological Analysis (Based on 0530 hours IST)

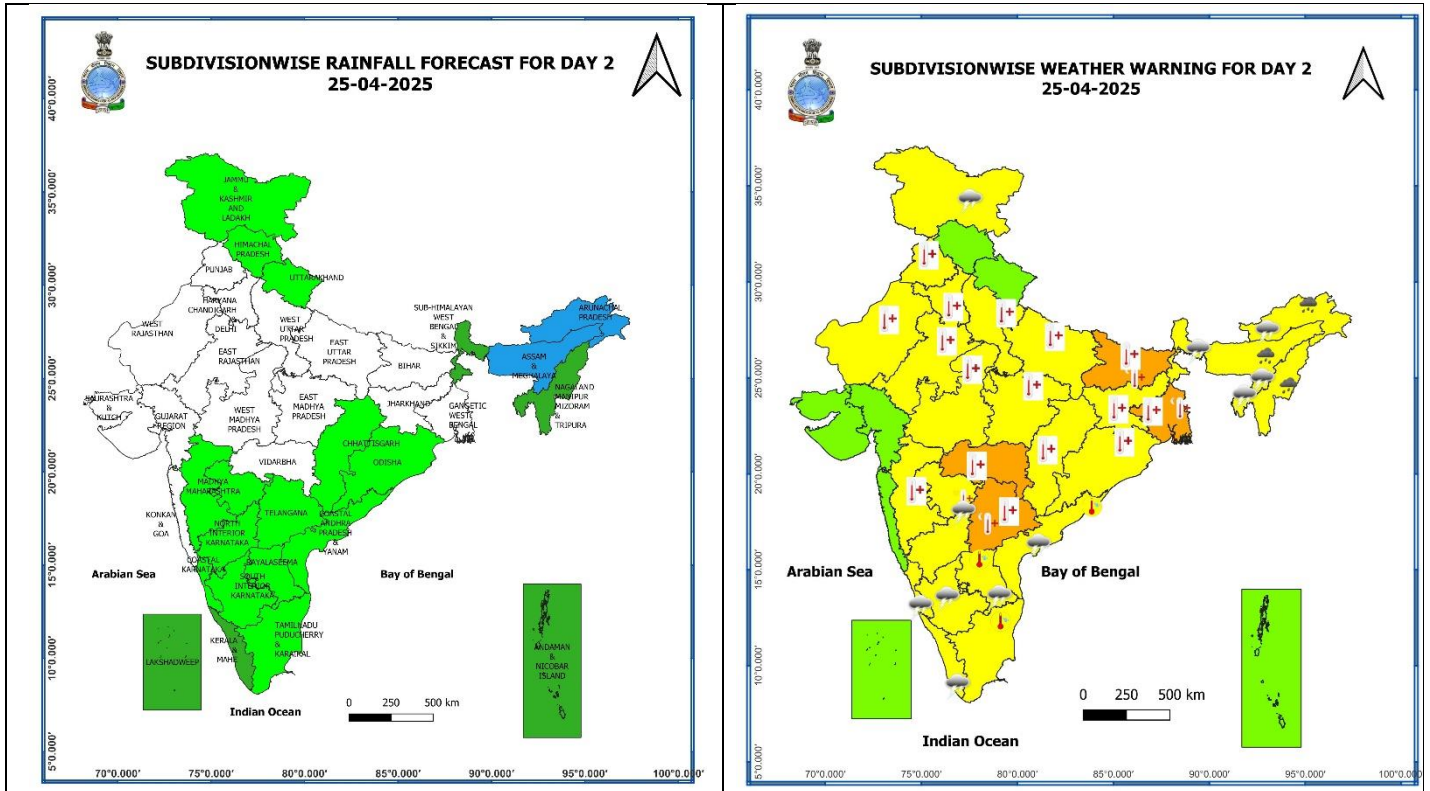
- ❖ The **Western Disturbance** as a **trough** in middle tropospheric level roughly along Long. 75°E to the north of Lat. 33°N persists.
- ❖ The upper air **cyclonic circulation** over east Bihar & neighbourhood at 0.9 km above mean sea level persists.
- ❖ The north-south **trough** from north Chhattisgarh & neighbourhood to Gulf of Mannar across Vidarbha, Telangana, Interior Karnataka and Tamil Nadu at 0.9 km above mean sea level persists.
- ❖ The upper air **cyclonic circulation** over northeast Assam & neighbourhood between 0.9 & 1.5 km above mean sea level persists.
- ❖ The upper air **cyclonic circulation** over south coastal Tamil Nadu between 1.5 & 3.1 km above mean sea level persists.
- ❖ A fresh **Western Disturbance** is likely to affect Western Himalayan region from night of 24th April, 2025.

Weather Forecast & Warnings for next 7 days (Upto 0830 hours IST of 01st April, 2025)



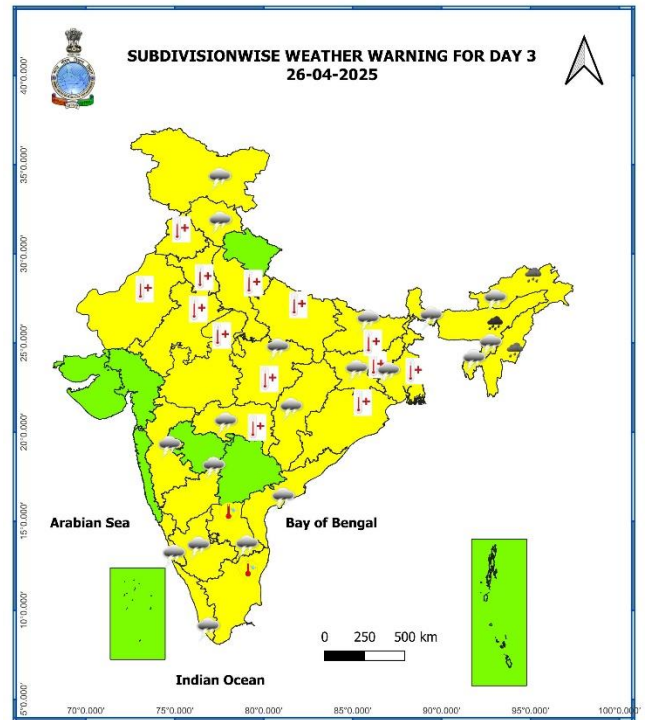
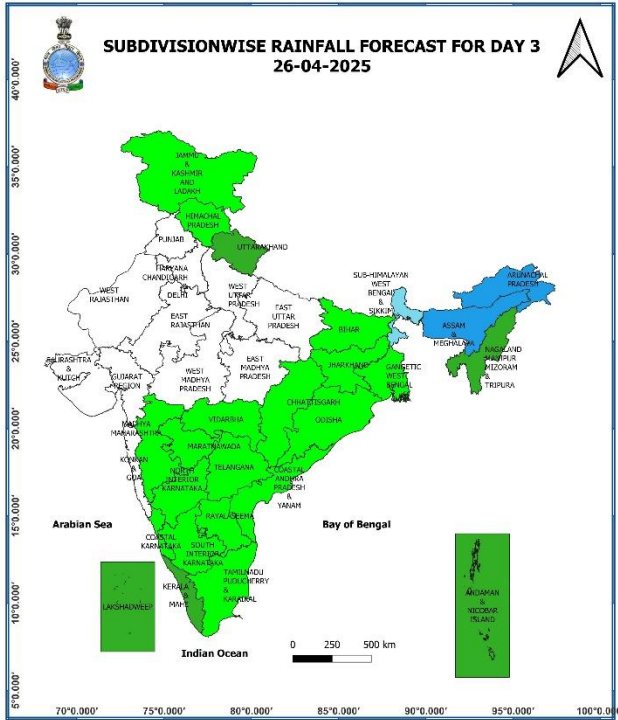
24th April (Day 1)

- ❖ **Thunderstorm accompanied with lightning, gusty winds (speed reaching 40 - 50 kmph gusting to 60 kmph)** very likely at isolated places over Nagaland, Manipur, Mizoram & Tripura, Lakshadweep and Andaman & Nicobar Islands; **with lightning, gusty winds (speed reaching 30 - 40 kmph gusting to 50 kmph)** at isolated places over Assam & Meghalaya, Kerala & Mahe, Coastal Andhra Pradesh & Yanam, Rayalaseema; **with lightning** at isolated places over Jammu-Kashmir-Ladakh-Gilgit-Baltistan-Muzaffarabad, Sub-Himalayan West Bengal & Sikkim, Arunachal Pradesh, Tamil Nadu, Puducherry & Karaikal, Coastal Karnataka, South Interior Karnataka.
- ❖ **Heavy to very heavy rainfall** very likely at isolated places over Assam & Meghalaya, Arunachal Pradesh and **heavy rainfall** at isolated places over Nagaland, Manipur, Mizoram & Tripura.
- ❖ **Heat wave conditions** very likely in isolated pockets over Uttar Pradesh, West Rajasthan, Madhya Pradesh, Vidarbha, Chhattisgarh, Gangetic West Bengal, Bihar, Jharkhand, Odisha, Madhya Maharashtra, Marathwada, Telangana.
- ❖ **Hot and Humid** very likely at isolated places over Gujarat state, Kerala & Mahe, Coastal Andhra Pradesh & Yanam, Rayalaseema and Tamil Nadu, Puducherry & Karaikal.
- ❖ **Warm Night conditions** very likely at isolated places over Gangetic West Bengal, Bihar, Telangana and Odisha.



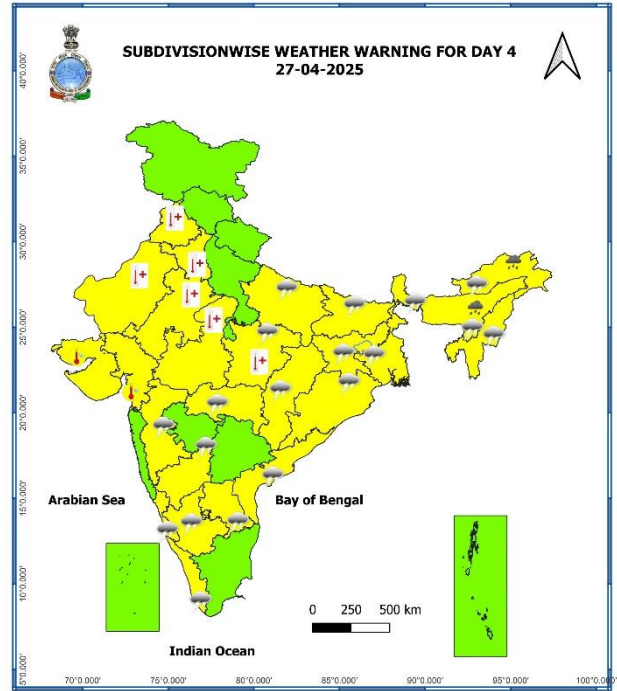
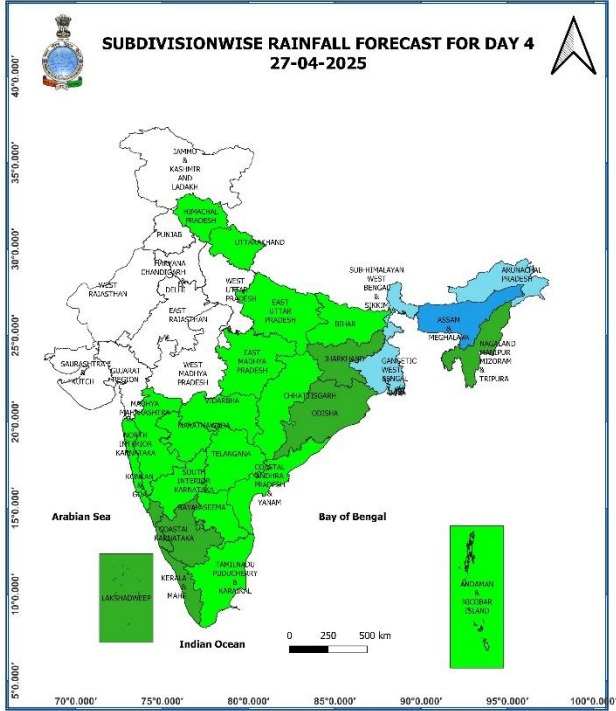
25th April (Day 2)

- ❖ **Thunderstorm accompanied with lightning, gusty winds (speed reaching 40 - 50 kmph gusting to 60 kmph)** very likely at isolated places over North Interior Karnataka **Thunderstorm accompanied with lightning & gusty winds (speed reaching 30 - 40 kmph gusting to 50 kmph)** at isolated places over Assam & Meghalaya, Nagaland, Manipur, Mizoram & Tripura, Kerala & Mahe, Coastal Andhra Pradesh & Yanam, Rayalaseema; **with lightning** at isolated places over Jammu-Kashmir-Ladakh-Gilgit-Baltistan-Muzaffarabad, Sub-Himalayan West Bengal & Sikkim, Arunachal Pradesh, South Interior Karnataka and Coastal Karnataka.
- ❖ **Heavy rainfall** likely at isolated places over Arunachal Pradesh, Assam & Meghalaya, Nagaland, Manipur, Mizoram & Tripura.
- ❖ **Heat wave conditions** likely in isolated pockets over Punjab, Haryana-Chandigarh-Delhi, Uttar Pradesh, Rajasthan, Madhya Pradesh, Vidarbha, Chhattisgarh, Gangetic West Bengal, Bihar, Jharkhand, Odisha, Madhya Maharashtra, Marathwada and Telangana.
- ❖ **Hot and Humid** likely at isolated places over Coastal Andhra Pradesh & Yanam, Rayalaseema and Tamil Nadu, Puducherry & Karaikal.
- ❖ **Warm Night conditions** likely at isolated places over Gangetic West Bengal, Bihar, Telangana.



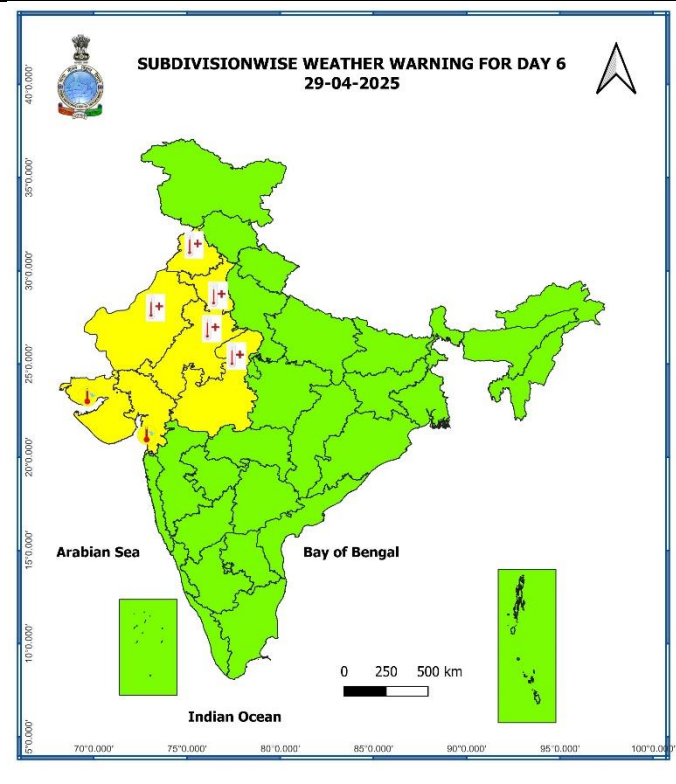
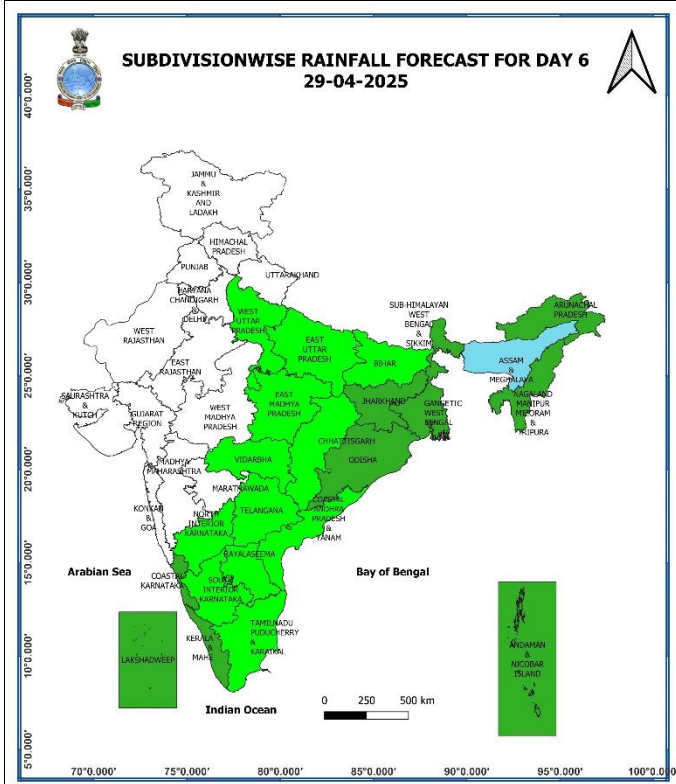
26th April (Day 3)

- ❖ **Thundersquall accompanied with lightning & gusty winds (speed reaching 50 - 60 kmph gusting to 70 kmph)** likely at isolated places over Bihar; **Thunderstorm accompanied with lightning & gusty winds (speed reaching 40 - 50 kmph gusting to 60 kmph)** at isolated places over East Madhya Pradesh, Vidarbha, Chhattisgarh, Sub-Himalayan West Bengal & Sikkim, North Interior Karnataka; **with lightning & gusty winds (speed reaching 30 - 40 kmph gusting to 50 kmph)** at isolated places over Himachal Pradesh, Gangetic West Bengal, Jharkhand, Assam & Meghalaya, Coastal Andhra Pradesh & Yanam, Rayalaseema, South Interior Karnataka; **with lightning** at isolated places over Jammu-Kashmir-Ladakh-Gilgit-Baltistan-Muzaffarabad, Arunachal Pradesh, Nagaland, Manipur, Mizoram & Tripura, Kerala & Mahe and Coastal Karnataka.
- ❖ **Heavy to very heavy rainfall** likely at isolated places over Assam & Meghalaya and **heavy Rainfall** at isolated places over Arunachal Pradesh, Nagaland, Manipur, Mizoram & Tripura.
- ❖ **Heat wave conditions** likely in isolated pockets over Punjab, Haryana-Chandigarh-Delhi, Uttar Pradesh, Rajasthan, Madhya Pradesh, Vidarbha, Gangetic West Bengal, Bihar, Jharkhand and Odisha.
- ❖ **Hot and Humid** likely at isolated places over Coastal Andhra Pradesh & Yanam, Rayalaseema and Tamil Nadu, Puducherry & Karaikal.



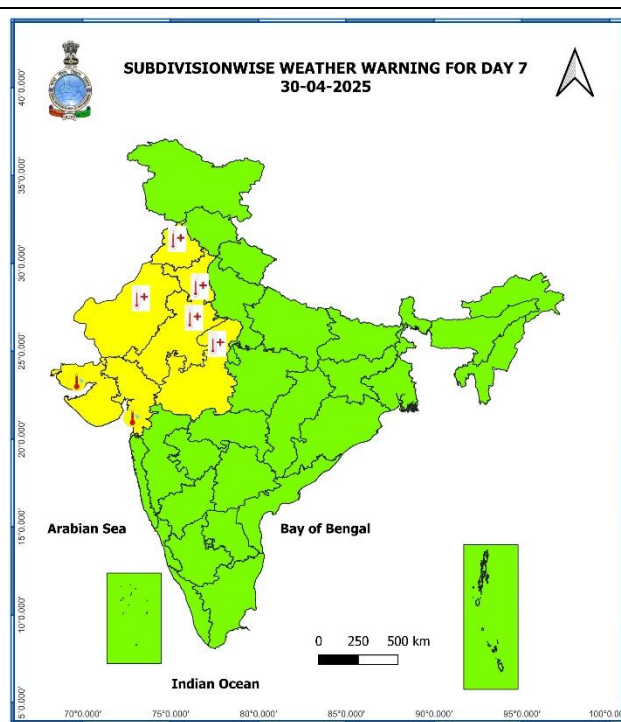
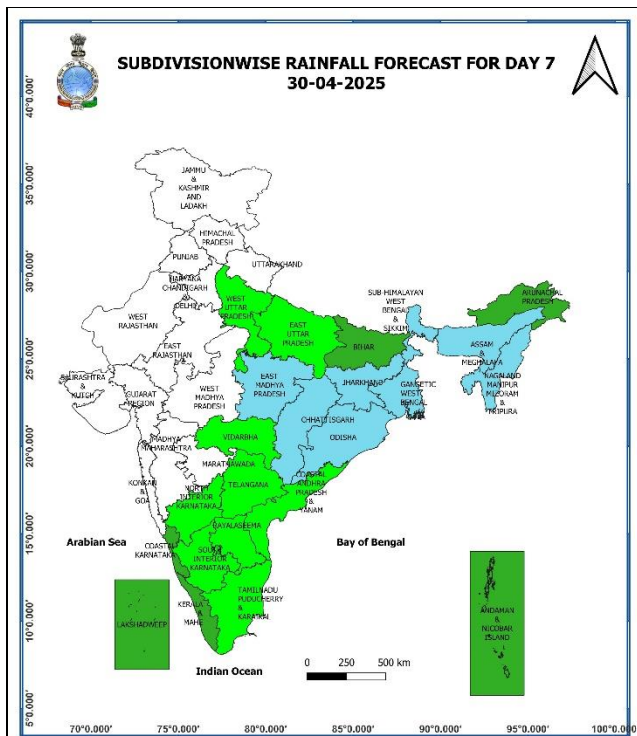
27th April (Day 4)

- ❖ **Thundersquall accompanied with lightning & gusty winds (speed reaching 50 - 60 kmph gusting to 70 kmph)** likely at isolated places over Bihar, North Interior Karnataka; **Thunderstorm accompanied with lightning, Hailstorm & gusty winds (speed reaching 40 - 50 kmph gusting to 60 kmph)** at isolated places over Jharkhand; **with lightning & gusty winds (speed reaching 40 - 50 kmph gusting to 60 kmph)** at isolated places over East Uttar Pradesh, East Madhya Pradesh, Vidarbha, Chhattisgarh, Gangetic West Bengal, South Interior Karnataka; **with lightning & gusty winds (speed reaching 30 - 40 kmph gusting to 50 kmph)** at isolated places over Sub-Himalayan West Bengal & Sikkim, Odisha, Assam & Meghalaya, Madhya Maharashtra, Coastal Andhra Pradesh & Yanam, Rayalaseema; **with lightning** at isolated places over Arunachal Pradesh, Nagaland, Manipur, Mizoram & Tripura, Kerala & Mahe and Coastal Karnataka.
- ❖ **Heavy Rainfall** likely at isolated places over Arunachal Pradesh and Assam & Meghalaya.
- ❖ **Heat wave conditions** likely in isolated pockets over Punjab, Haryana-Chandigarh-Delhi, Rajasthan and Madhya Pradesh.
- ❖ **Hot and Humid** likely at isolated places over Gujarat state.



29th April (Day 6)

- ❖ **Heat wave conditions** likely in isolated pockets over Punjab, Haryana-Chandigarh-Delhi, Rajasthan and west Madhya Pradesh.
- ❖ **Hot and Humid** likely at isolated places over Gujarat state.



30th April (Day 7)

- ❖ **Heat wave conditions** likely in isolated pockets over Punjab, Haryana-Chandigarh-Delhi, Rajasthan and west Madhya Pradesh.
- ❖ **Hot and Humid** likely at isolated places over Gujarat state.

Weather Outlook for subsequent 3 days (During 1st May- 03rd May, 2025)

- ❖ **Fairly widespread to widespread** rainfall activity likely over east & northeast India, Kerala.
- ❖ **Isolated to scattered** rainfall likely over Uttarakhand, north Uttar Pradesh, remaining parts of south peninsular India and Andaman & Nicobar Islands.

Action may be taken based on **ORANGE AND RED** COLOUR warnings.

- **Vulnerable regions** likely urban and hilly areas action may be initiated for heavy rainfall warning.
- **As the lead period increases** forecast accuracy decreases.

Fig. 1: Maximum Temperatures

Fig. 2: Departure of Maximum Temperatures

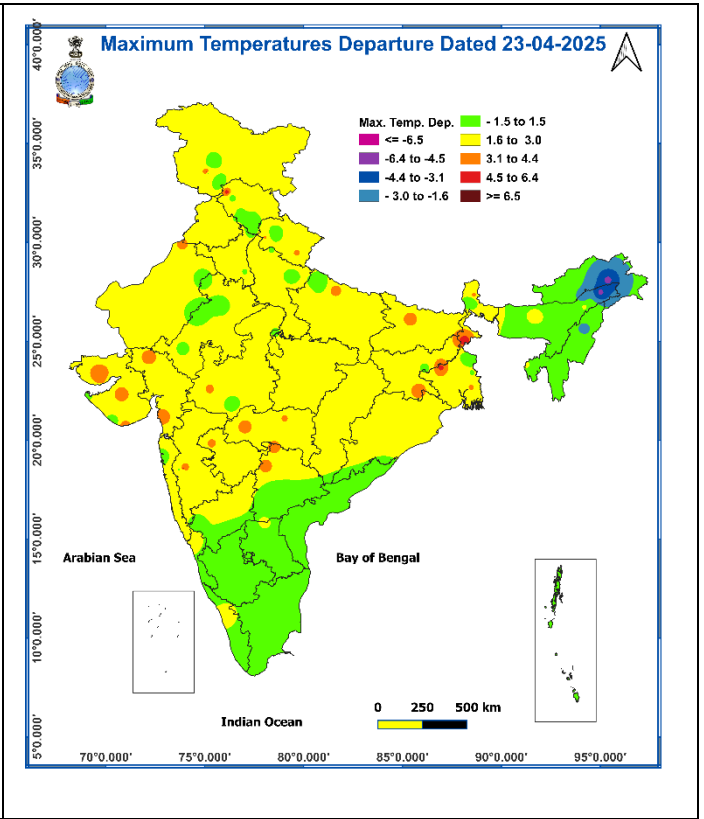
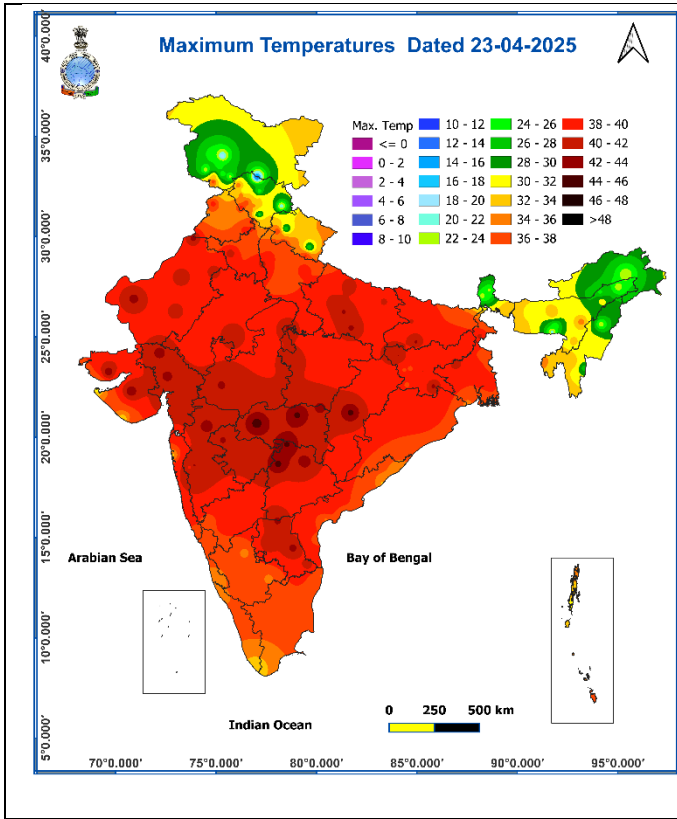


Fig. 3: Minimum Temperatures

Fig. 4: Departure of Minimum Temperatures

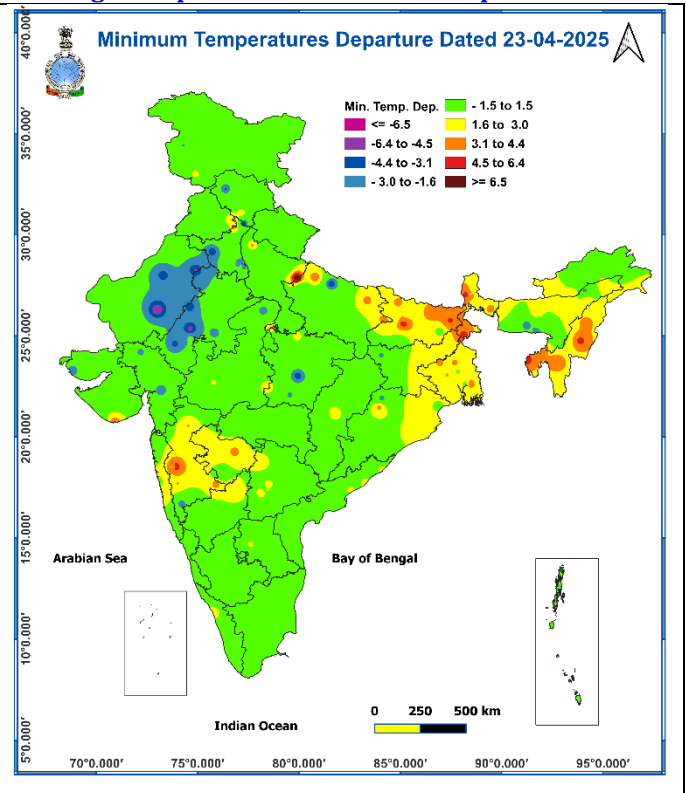
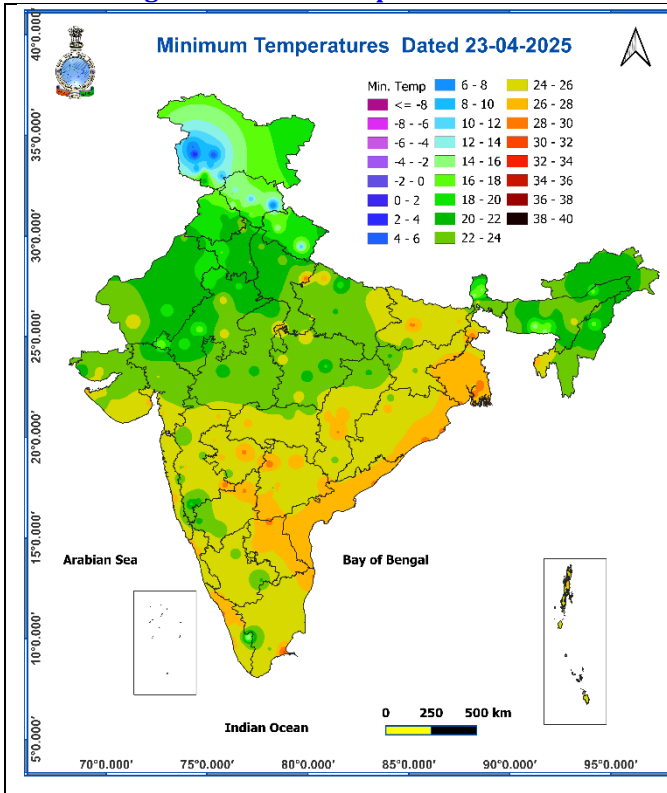
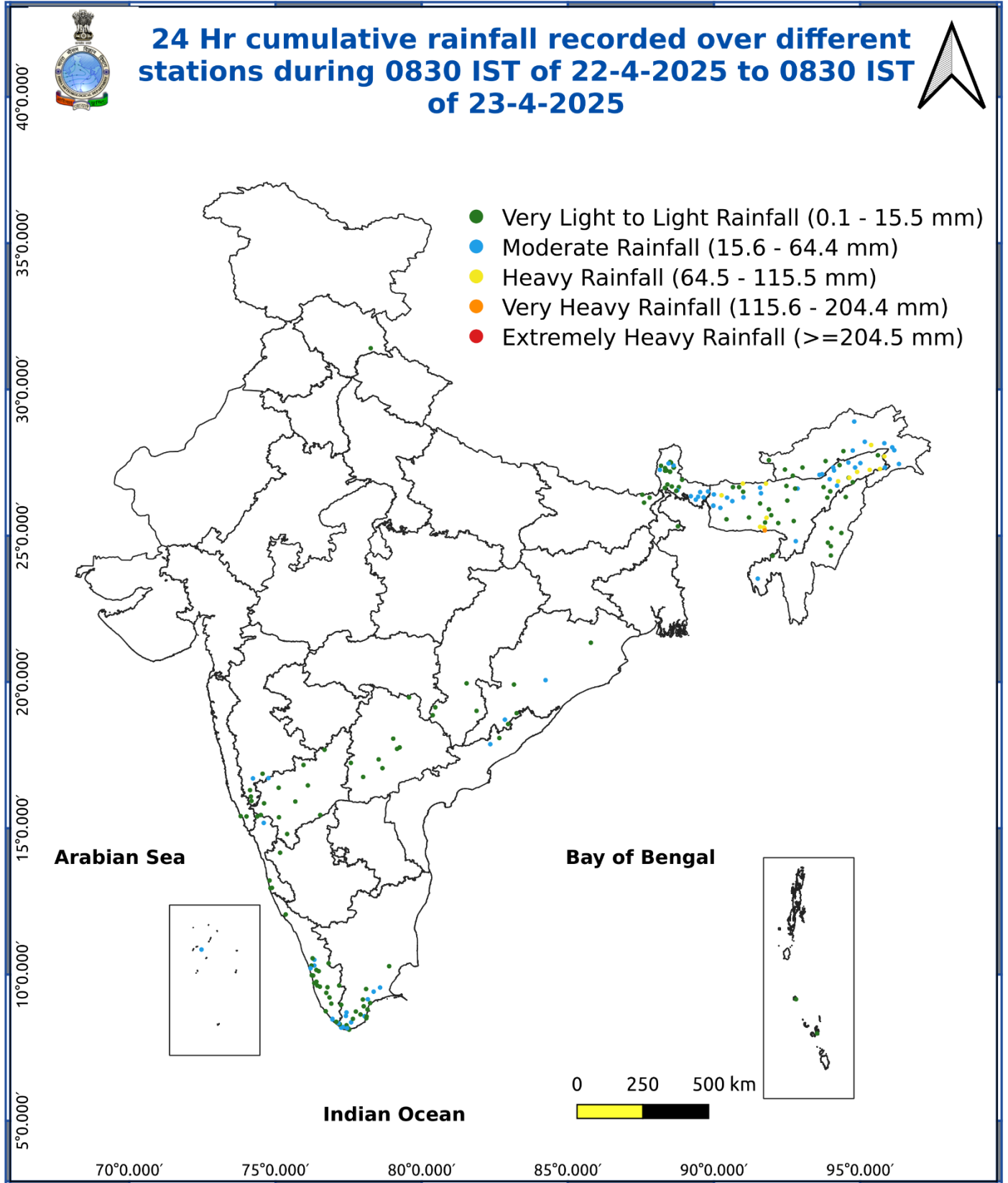


Fig. 5: Accumulated Rainfall (mm) during past 24 hours



Impact expected and action suggested due to isolated thunderstorm with lightning/gusty & Squally winds & Hailstorm over

* Red colour warning does not mean "Red Alert", Red colour warning means "Take Action".
Forecast and Warning for any day is valid from 0830 hours IST of day till 0830 hours IST of next day.
For more details, kindly visit <https://mausam.imd.gov.in> or contact: 011-2434-4599
(Service to the Nation since 1875)

- ✓ Hailstorm over Jharkhand on 27th April.
- ✓ Thundersquall over Bihar on 26th & 27th and over north Interior Karnataka on 27th April.

Impact expected:

- Breaking of tree branches, uprooting of large avenue trees. Large dead limbs blown from trees. Damage to Standing crops.
- Minor to Major damage to banana and papaya trees.
- Minor to major damage to power and communication lines due to breaking of branches.
- Strong wind/hail may damage plantation, horticulture and standing crops.
- Hail may injure people and cattle at open places.
- Partial damage to vulnerable structures due to strong winds.
- Minor damage to kutcha houses/walls and huts.
- Loose objects may fly.

Action suggested:

- People are advised to keep a watch on the weather for worsening conditions and be ready to move to safer places accordingly.
- Stay indoors, close windows & doors and avoid travel if possible.
- Take safe shelters; do not take shelter under trees.
- Do not lie on concrete floors and do not lean against concrete walls.
- Unplug electrical/ electronic appliances.
- Immediately get out of water bodies.
- Keep away from all the objects that conduct electricity.

Impact expected and action suggested due to Heat wave conditions over Central India and plains of Northwest India till 29th and East India till 26th April.

Orange alert Areas

- High temperature & increased likelihood of heat illness symptoms in people who are either exposed to sun for a prolonged period or doing heavy work.
- High health concern for vulnerable people e.g. infants, elderly, people with chronic diseases.
- Avoid heat exposure– keep cool. Avoid dehydration.
- Drink sufficient water- even if not thirsty.
- Use ORS, homemade drinks like lassi, torani (rice water), lemon water, buttermilk, etc. to keep yourself hydrated.

Yellow alert Areas

- Moderate temperature & heat is tolerable for general public but moderate health concern likely for vulnerable people e.g. infants, elderly, people with chronic diseases.
- Avoid heat exposure.
- Wear lightweight, light colour, loose, cotton clothes.
- Cover your head, use a cloth, hat or umbrella.

Impact & Action Suggested due to heavy to very heavy rainfall over Arunachal Pradesh on 24th and Assam & Meghalaya on 24th & 26th April.

Impact Expected

- ❖ Localized Flooding of roads, water logging in low lying areas and closure of underpasses mainly in urban areas of the above region.
- ❖ Occasional reduction in visibility due to heavy rainfall.
- ❖ Disruption of traffic in major cities due to water logging in roads leading to increased travel time.
- ❖ Minor damage to kutcha roads.
- ❖ Possibilities of damage to vulnerable structure.
- ❖ Localized Landslides/Mudslides

- ❖ Damage to horticulture and standing crops in some areas due to inundation.
- ❖ It may lead to riverine flooding in some river catchments (for riverine flooding please visit Web page of CWC).

Action Suggested

- ❖ Check for traffic congestion on your route before leaving for your destination.
- ❖ Follow any traffic advisories that are issued in this regard.
- ❖ Avoid going to areas that face the water logging problems often.
- ❖ Avoid staying in vulnerable structure.

Agromet advisories for likely impact of Heavy Rainfall / Gusty Winds / Heat wave (Based on the IBF and advisories issued by different AMFUs)

- In North Eastern States and Tamilnadu, drain out excess water from standing crop and vegetable fields.
- In Madhya Pradesh, Chhattisgarh, Vidarbha, Uttar Pradesh, Rajasthan, Haryana, Punjab, Odisha, Bihar, Jharkhand, Gangetic West Bengal, Telangana and Gujarat, apply light and frequent irrigation to standing crops, vegetables and orchards in the evening to protect them from adverse effects of heat waves and high temperatures.
- Shift the harvested produce in safer places or cover the produce with tarpaulin sheets in the fields. Tie the harvested crops properly and cover them to minimise the risk of displacement due to strong surface winds.
- Provide mechanical support to horticultural crops and staking to vegetables to avoid lodging.

Livestock / Poultry / Fishery

- Keep the animals inside the shed during heavy rainfall / hailstorm and provide them balanced feed.
- Store feed and fodder in a safe place to prevent spoilage.
- To reduce the effect of heat wave/high temperature, cover the roof of poultry sheds with grass. Also, provide clean, hygienic and plenty of drinking water to animals.
- Construct an outlet with proper netting around the ponds to drain out excess water, thereby preventing fish from escaping in case of overflow.

LEGENDS

1. अंडमान और निकोबार द्वीपसमूह
2. अरुणाचल प्रदेश
3. असम और मेघालय
4. नागालैंड, मणिपुर, मिजोरम और त्रिपुरा
5. उप-हिमालयी पश्चिम बंगाल और सिक्किम
6. गंगीय पश्चिम बंगाल
7. ओडिशा
8. झारखंड
9. बिहार
10. पूर्वी उत्तर प्रदेश
11. पश्चिम उत्तर प्रदेश
12. उत्तराखंड
13. हरियाणा, चंडीगढ़ और दिल्ली
14. पंजाब
15. हिमाचल प्रदेश
16. जम्मू और कश्मीर और लद्दाख
17. पश्चिम राजस्थान
18. पूर्वी राजस्थान
19. पश्चिम मध्य प्रदेश
20. पूर्वी मध्य प्रदेश
21. गुजरात
22. सौराष्ट्र
23. कोंकण और गोवा
24. मध्य महाराष्ट्र
25. मराठवाड़ा
26. विदर्भ
27. छत्तीसगढ़
28. तटीय आंध्र प्रदेश और यनम
29. तेलंगाना
30. रायलसीमा
31. तमिलनाडु, पुडुचेरी और कराईकल
32. तटीय कर्नाटक
33. आंतरिक उत्तरी कर्नाटक
34. आंतरिक दक्षिणी कर्नाटक
35. केरल और माहे
36. लक्षद्वीप



1. Andaman & Nicobar Islands
2. Arunachal Pradesh
3. Assam & Meghalaya
4. Nagaland, Manipur, Mizoram & Tripura
5. Sub-Himalayan West Bengal & Sikkim
6. Gangetic West Bengal
7. Odisha
8. Jharkhand
9. Bihar
10. East Uttar Pradesh
11. West Uttar Pradesh
12. Uttarakhand
13. Haryana, Chandigarh & Delhi
14. Punjab
15. Himachal Pradesh
16. Jammu & Kashmir and Ladakh
17. West Rajasthan
18. East Rajasthan
19. West Madhya Pradesh
20. East Madhya Pradesh
21. Gujarat
22. Saurashtra
23. Konkan & Goa
24. Madhya Maharashtra
25. Marathwada
26. Vidarbha
27. Chhattisgarh
28. Coastal Andhra Pradesh & Yanam
29. Telangana
30. Rayalaseema
31. Tamilnadu, Puducherry & Karaikal
32. Coastal Karnataka
33. North Interior Karnataka
34. South Interior Karnataka
35. Kerala & Mahe
36. Lakshadweep

SPATIAL DISTRIBUTION (% of Stations reporting)

% Stations	Category	% Stations	Category
76-100	Widespread (WS/Most Places)	26-50	Scattered (SCT/A Few Places)
51-75	Fairly Widespread (FWS/Many Places)	1-25	Isolated (ISOL)

- | | | |
|----------------------|----------------------|--------------|
| Fog | Heavy Snow | Cold Wave |
| Heavy Rain | Dust Storm | Cold Day |
| Very Heavy Rain | Heat Wave | Ground Frost |
| Extremely Heavy Rain | Warm Night | |
| Thunder & Lightning | Hot Day | |
| Hailstorm | Hot & Humid | |
| Dust Raising Winds | Strong Surface Winds | |

COLOUR CODED WARNING

No Warning (No Action)
Watch (Be Aware)
Alert (Be Prepared To Take Action)
Warning (Take Action)

Probabilistic Forecast

Terms	Probability of Occurrence (%)
Unlikely	< 25
Likely	25 - 50
Very Likely	50 - 75
Most Likely	> 75

DEFINITION/CRITERIA

Rain/ Snow *

Heavy: 64.5 to 115.5 mm/cm *
Very Heavy: 115.6 to 204.4 mm/cm*
Extremely Heavy: > 204.4 mm/cm *

Heat Wave

When maximum temperature of a station reaches $\geq 40^\circ\text{C}$ for plains and $\geq 30^\circ\text{C}$ for hilly regions
(a) Based on Departure from normal

Heat Wave: Maximum Temperature Departure from normal 4.5°C to 6.4°C .
Severe Heat Wave: Maximum Temperature Departure from normal $\geq 6.5^\circ\text{C}$

(b). Based on Actual maximum temperature

Heat Wave: When actual maximum temperature $\geq 45^\circ\text{C}$.
Severe Heat Wave: When actual maximum temperature $\geq 47^\circ\text{C}$

(c) Criteria for heat wave for coastal stations

When maximum temperature departure is $>4.5^\circ\text{C}$ from normal. Heat Wave may be described provided maximum temperature $\geq 37^\circ\text{C}$

Warm Night

When maximum temperature remains 40°C

Warm Night: When minimum temperature departure 4.5°C to 6.4°C .
Severe Warm Night: When minimum temperature departure $>6.4^\circ\text{C}$.

Cold Wave

When minimum temperature of a station $\leq 10^\circ\text{C}$ for plains and $\leq 0^\circ\text{C}$ for hilly regions.
(a). Based on departure

Cold Wave: Minimum Temperature Departure from normal -4.5°C to -6.4°C .
Severe Cold Wave: Minimum Temperature Departure from normal $\leq -6.5^\circ\text{C}$

(b) Based on actual Minimum Temperature (for Plains only)

Cold Wave : When Minimum Temperature is $\leq 4.0^\circ\text{C}$
Severe Cold Wave: When Minimum Temperature is $\leq 2.0^\circ\text{C}$

(c) For Coastal Stations

When Minimum Temperature departure is $\leq -4.5^\circ\text{C}$ & actual Minimum Temperature is $\leq 15^\circ\text{C}$

Cold Day

When minimum temperature of a station $\leq 10^\circ\text{C}$ for plains and $\leq 0^\circ\text{C}$ for hilly regions
Based on departure

Cold Day: Maximum Temperature Departure from normal -4.5°C to -6.4°C .
Severe Cold Day: Maximum Temperature Departure from normal $\leq -6.5^\circ\text{C}$

Fog

Phenomenon of small droplets suspended in air and the horizontal visibility $< 1\text{km}$

Moderate Fog: When the visibility between 500-200 metres
Dense Fog: when the visibility between 50- 200 metres
Very Dense Fog: when the visibility < 50 metres

Thunderstorm

Sudden electrical discharges manifested by a flash of light (Lightning) and a sharp rumbling sound (thunder)

Dust/Sand Storm

An ensemble of particles of dust or sand energetically lifted to great heights by a strong and turbulent wind.

Frost

Ice deposits on ground

Air temperature $\leq 4^\circ\text{C}$ (over Plains)

Squall

A strong wind that rises suddenly, lasts for atleast 1 minute.

Moderate: Wind speed 52-61 kmph
Severe: Wind speed 62-87 kmph
Very Severe: Wind speed >87 kmph

Sea State

Effect of various waves in the sea over specific area

Rough to very rough: Wind speed 41-62 kmph (22-33 knots) & Wave height 2.5-6 metre
High to very high: Wind speed 63-117 kmph (34-63 knots) & Wave height 6-14 metre
Phenomenal: Wind speed >117 kmph (>63 knots) & Wave height >14 metre

Cyclone

Cyclonic Storm: Wind speed 62-87 kmph (34-47 knots)
Severe Cyclonic Storm: Wind speed 88-117 kmph (48-63 knots)
Very Severe Cyclonic Storm: Wind speed 118-165 kmph (64 - 89 knots)
Extremely Severe Cyclonic Storm: Wind speed 166-220 kmph (90 -119 knots)
Super Cyclone Strom: Wind speed >220 kmph (>119 knots)