

ALL INDIA WEATHER SUMMARY AND FORECAST BULLETIN

Significant Weather Features

Weather Forecast:

- Isolated to scattered light/moderate rainfall/snowfall very likely over Jammu-Kashmir-Ladakh-Gilgit-Baltistan-Muzaffarabad during 27th -31st and over Himachal Pradesh, Uttarakhand on 26th, 30th & 31st December.
- **Isolated Thunderstorm and lightning** with gusty wind speed (30-40kmph) likely to prevail over Andaman & Nicobar Islands during 27th -31st December.

Forecast of minimum temperatures:

- Gradual fall in minimum temperature by 2-3°C very likely over Assam for next 24 hour and no significant change thereafter for subsequent 4 days.
- Gradual fall in minimum temperature by 1-2°C very likely over Chhattisgarh for next 2 days and no significant change thereafter for subsequent 3 days.
- No significant change in minimum temperature over remaining parts of the country during next 7days.

Dense Fog & Cold wave Warnings:

- **Dense to very dense fog conditions** during night/morning hours very likely in isolated pockets of Assam & Meghalaya till 27th with **Dense fog conditions** during night/morning hours very likely in isolated pockets over Jammu-Kashmir, East Arunachal Pradesh till 28th, Himachal Pradesh, Uttarakhand, Odisha, Nagaland, Manipur, Mizoram & Tripura, Assam & Meghalaya till 30th, East Madhya Pradesh, north Chhattisgarh, Sub-Himalayan West Bengal & Sikkim till 27th, Bihar till 31st December.
- **Dense to very dense fog** conditions very likely to prevail in night/morning hours in few parts of Punjab Haryana-Chandigarh till 30th December and **Dense fog** in isolated pockets for subsequent 2 days.
- **Dense to very dense fog** conditions very likely to prevail in night/morning hours in some/many parts of West Uttar Pradesh till 29th December and **Dense fog** in isolated pockets for subsequent 3 days.
- **Cold wave conditions** very likely in isolated pockets of Jharkhand on 27th, West Rajasthan, north Chhattisgarh during 27th-28th, Punjab, Haryana Chandigarh during 27th-30th December.
- **Cold day to severe cold day conditions** very likely at a few places over Bihar, Sub-Himalayan West Bengal & Sikkim during 26th-28th; isolated pockets of Uttarakhand during 26th -27th December. **Cold day conditions** very likely at isolated pockets over East Uttar Pradesh on 26th December.

Main Weather Observations:

- ❖ **Rainfall distribution** (from 0830 hours IST of yesterday to 0530 hours IST of today): **at many places** over Tamilnadu Puducherry & Karaikal; **Dry** over rest of the country.
- ❖ **Fog Condition Observed (at 0530 hours of today): Dense fog conditions:** at most places over East Uttar Pradesh, at a few places over West Uttar Pradesh and Punjab, at isolated places over Assam & Meghalaya, Nagaland, Manipur, Mizoram & Tripura and Bihar **Moderate fog conditions:** at most places over Uttarakhand, at a few places over Bihar, at isolated places over Assam & Meghalaya and Nagaland, Manipur, Mizoram & Tripura **Shallow fog conditions:** at a few places over Nagaland, Manipur, Mizoram & Tripura, Sub-himalayan West Bengal & Sikkim and West Uttar Pradesh, at isolated places over Gangetic West Bengal, Bihar, Saurashtra & Kutch and Coastal Andhra Pradesh & Yanam
- ❖ **Visibility reported (at 0530 hours of today): West Uttar Pradesh:** Hindan -00; Bareilly (dist Bareilly) 00, Agra (IAF) (dist Agra) 500.0; **Bihar:** Gaya (dist Gaya) 00, Purnea (dist Purnia), Bhagalpur (dist Bhagalpur) 200.0 Each, Patna-airport (dist Patna) 500.0; **Assam & Meghalaya:** Guwahati (dist Kamrup Metropolitan), Tezpur (dist Sonitpur) 00 Each, Dhubri (dist Dhubri) 200.0; **Nagaland, Manipur, Mizoram & Tripura:** Imphal (Tulihal) AP (dist Imphal East) 00, Aizawl-lengpui (dist Mamit) 200.0, Agartala AP (dist West Tripura), Kailashahar AP (dist Unakoti) 500.0 Each; **Punjab:** Patiala (dist Patiala)& Adampur, Halwara-00 each; **East Uttar Pradesh:** Bahraich (dist Bahraich), Lucknow (amausi) AP (dist Lucknow), Gorakhpur (dist Gorakhpur), Varanasi (Babatpur) AP, Varanasi (dist Varanasi), Prayagraj, Sultanpur-obs2 (dist Sultanpur), Azamgarh-obs (dist Azamgarh), Kanpur Airforce (dist Kanpur Nagar) 00 Each; **Uttarakhand:** Dehra Dun-mokampur (dist Dehradun) 200.0; **Sub-himalayan West Bengal & Sikkim:** Malda (dist Malda) 500.0; Hasimara -00; **Gangetic West Bengal:** Haldia (dist Purba Medinipur) 500.0; **Coastal Andhra Pradesh & Yanam:** Vijayawada-gannavaram (dist Krishna) 500.0; **Saurashtra & Kutch:** Porbandar AP (dist Porbandar) 500.0;.
- ❖ **Minimum Temperature Departures (as on 25-12-2025): below normal(-1.6°C to -3.0°C)** at many places over Lakshadweep; at few places over Andaman & Nicobar Islands, East Uttar Pradesh, Konkan & Goa, Madhya Maharashtra, Rayalaseema and Coastal Karnataka; at isolated places over Sub Himalayan West Bengal & Sikkim, West Uttar Pradesh, Jammu-KashmirLadakh-Gilgit-Baltistan-Muzaffarabad, East Rajasthan, West Madhya Pradesh, East Madhya Pradesh, Marathwada, Vidarbha, Chhattisgarh, Telangana, Tamil Nadu, Puducherry & Karaikal, North Interior Karnataka, South Interior Karnataka and Kerala & Mahe. **appreciably below normal(-5.0°C to -3.1°C)** at few places over East Rajasthan, Telangana, North Interior Karnataka and Kerala & Mahe; at isolated places over Gangetic West Bengal, Odisha, Konkan & Goa, Vidarbha, Chhattisgarh, Rayalaseema, Tamil Nadu, Puducherry & Karaikal and South Interior Karnataka. **markedly below normal(< -5.0°C)** at few places over Assam & Meghalaya, West Madhya Pradesh, East Madhya Pradesh, Gujarat Region, Rayalaseema, Tamil Nadu, Puducherry & Karaikal and South Interior Karnataka; at isolated places over Gangetic West Bengal, Odisha, Jharkhand, Bihar, East Uttar Pradesh, Jammu-Kashmir Ladakh-Gilgit-Baltistan-Muzaffarabad, Saurashtra & Kutch, Konkan & Goa, Coastal Andhra Pradesh & Yanam and North Interior Karnataka. **The lowest minimum temperature** of 3.0°C was reported at NAGAUR (RAJASTHAN) over the Plains of India.
- ❖ **Maximum Temperature Departures (as on 25-12-2025):** markedly below normal(< -5.0°C) at isolated places over Uttar Pradesh, Nagaland, Manipur, Mizoram & Tripura; appreciably below normal(-5.0°C to -3.1°C) at a most places over Bihar; at many places over Gangetic West Bengal; at isolated places over Odisha; below normal(-1.6°C to -3.0°C) at many places over Madhya Maharashtra, North Interior Karnataka; at a few places over Jharkhand, Madhya Pradesh; at isolated places over Rayalaseema, Tamil Nadu, Puducherry & Karaikal, Andaman & Nicobar Islands, Assam & Meghalaya and Sub-Himalayan West Bengal & Sikkim. The highest maximum temperature of 35.5°C was reported at KOTTAYAM (KERALA)

***Red color warning does not mean "Red Alert" Red color warning means "Take Action"**

Forecast and warning for any day is valid from 0830 hours IST of day till 0830 hours IST of next day

For more details kindly visit <https://mausam.imd.gov.in> or contact 011-2434-4599

(Service to the nation since 1875)

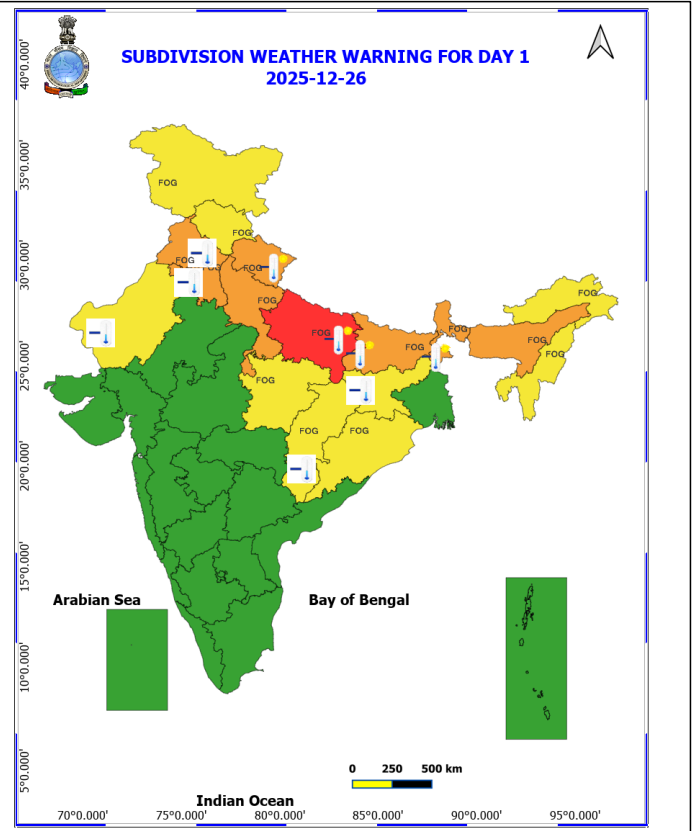
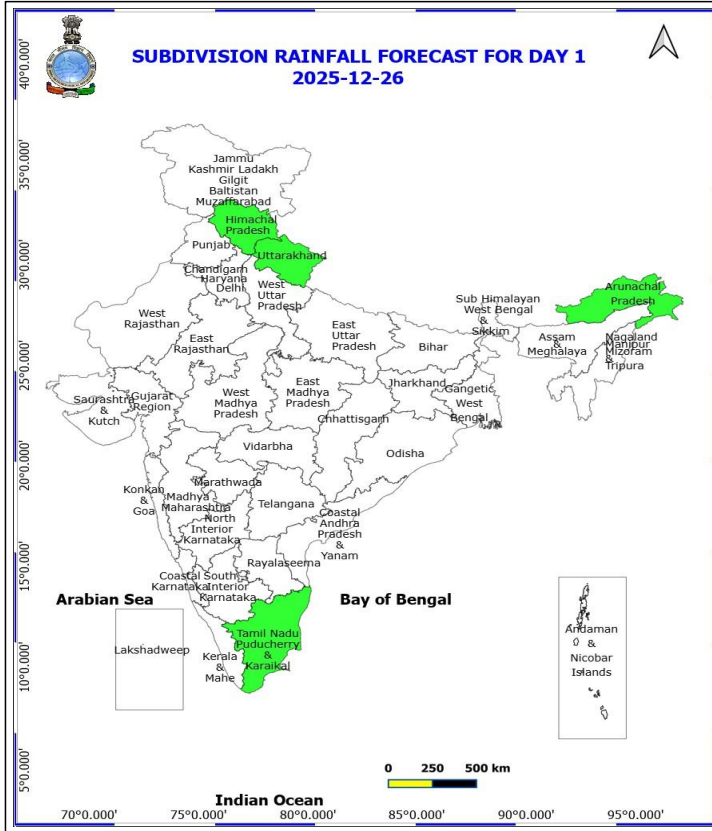


Meteorological Analysis (Based on 0530 hours IST)

- ♦ **Subtropical westerly Jet Stream** with core winds of the order of 125 knots at 12.6 km above mean sea level prevails over Northeast India.
- ♦ The **upper air cyclonic circulation** over southwest Bay of Bengal & adjoining north Tamil Nadu lay over south Tamil Nadu & neighbourhood at 1.5 km above mean sea level.
- ♦ A fresh **Western Disturbance** seen as a trough in middle tropospheric westerlies with its axis at 5.8 km above mean sea level runs roughly along Long. 64°E to the north of Lat. 32°N.
- ♦ The **upper air cyclonic circulation** over southeast Arabian sea adjoining south Kerala coast extending upto 1.5 km above mean sea level has become less marked.

Weather Outlook for subsequent 3 days

- ♦ Isolated to Scattered rainfall activity over Western Himalayan Region, Tamil Nadu, Kerala, Karnataka and Islands.



26 December (Day 1)

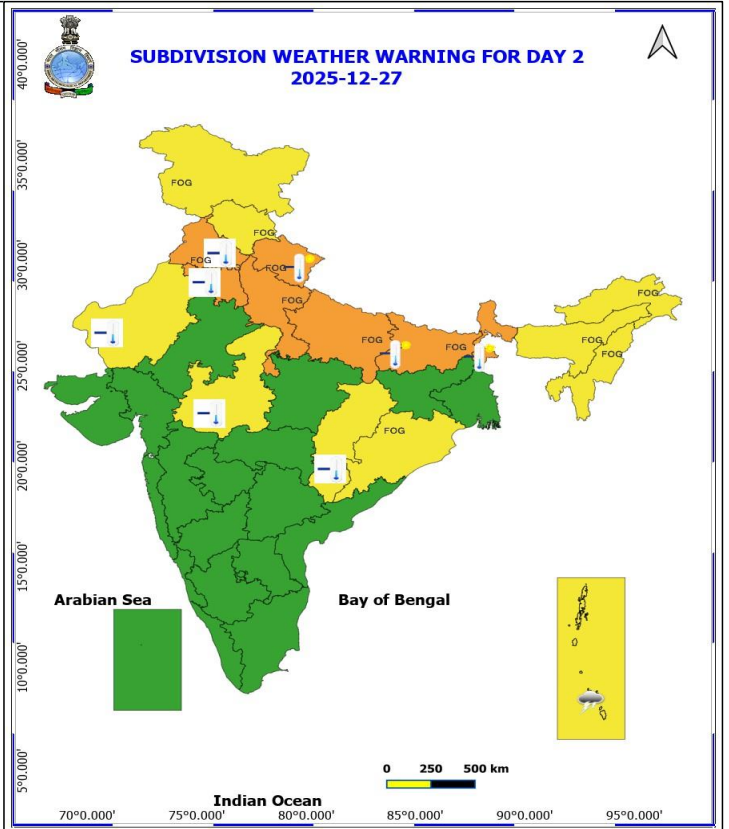
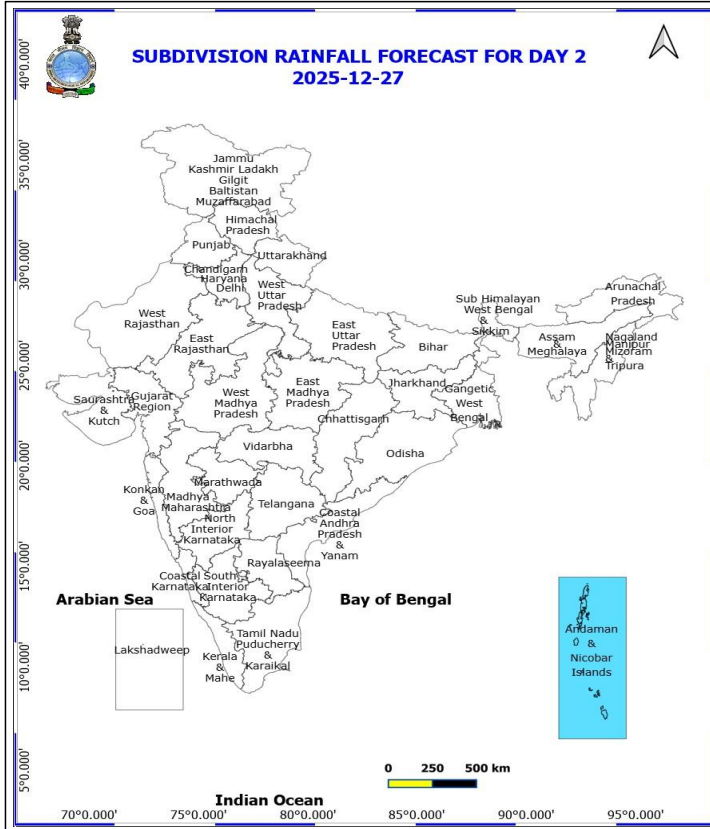
- ❖ **Cold wave conditions** very likely at isolated places over Chhattisgarh, Haryana, Chandigarh & Delhi, Jharkhand, Punjab and West Rajasthan.
- ❖ **Cold Day conditions** very likely at isolated places over East Uttar Pradesh.
- ❖ **Cold Day to Severe Cold Day conditions** very likely at isolated places over Bihar, Sub Himalayan West Bengal & Sikkim and Uttarakhand.
- ❖ **Dense Fog** very likely at isolated places over Arunachal Pradesh, Bihar, Chhattisgarh, East Madhya Pradesh, Himachal Pradesh, Jammu-Kashmir-Ladakh-Gilgit-Baltistan-Muzaffarabad, Nagaland, Manipur, Mizoram and Tripura, Odisha, Sub Himalayan West Bengal & Sikkim and Uttarakhand.
- ❖ **Dense to Very Dense Fog** very likely at isolated places over Assam & Meghalaya, Haryana, Chandigarh & Delhi, Punjab and Uttar Pradesh.
- ❖ Squally winds with speeds reaching 45 kmph to 55 kmph gusting to 65 kmph is likely to prevail over Gulf of Mannar & adjoining some parts of Comorin area.

***Red color warning does not mean "Red Alert" Red color warning means "Take Action"**

Forecast and warning for any day is valid from 0830 hours IST of day till 0830 hours IST of next day

For more details kindly visit <https://mausam.imd.gov.in> or contact 011-2434-4599

(Service to the nation since 1875)



27 December (Day 2)

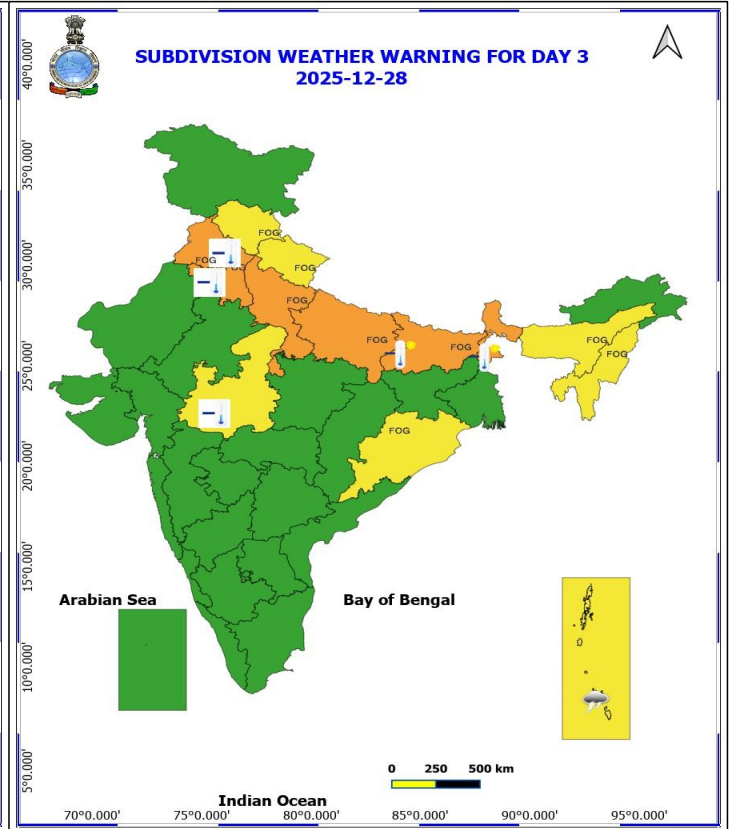
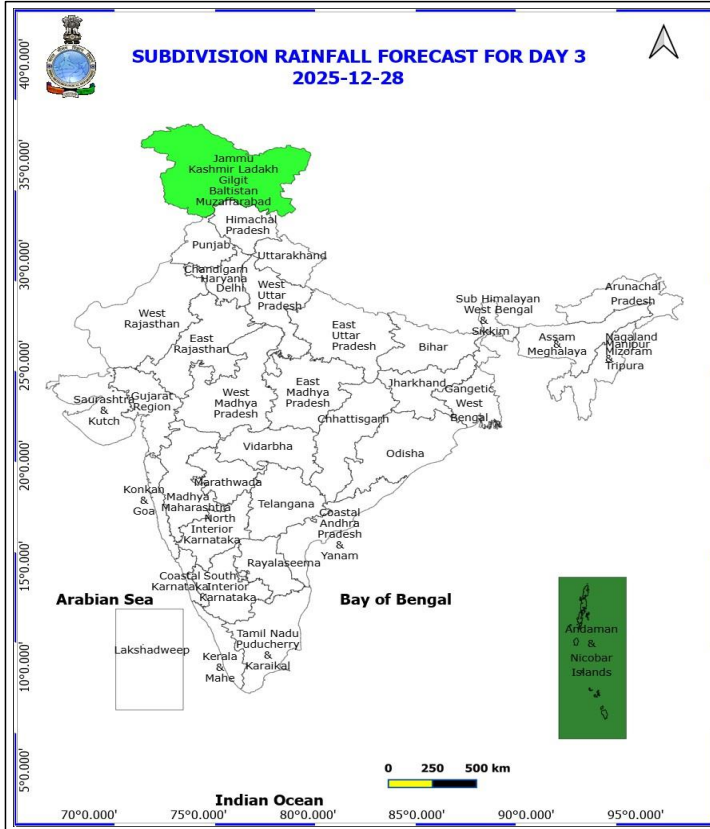
- ❖ **Thunderstorm accompanied with lightning & gusty winds(30-40kmph)** very likely at isolated places over Andaman & Nicobar Islands.
- ❖ **Cold wave conditions** very likely at isolated places over Chhattisgarh, Haryana, Chandigarh & Delhi, Punjab, West Madhya Pradesh and West Rajasthan.
- ❖ **Cold Day to Severe Cold Day conditions** very likely at isolated places over Bihar, Sub Himalayan West Bengal & Sikkim and Uttarakhand.
- ❖ **Dense Fog** very likely at isolated places over Arunachal Pradesh, Assam & Meghalaya, Bihar, Himachal Pradesh, Jammu-Kashmir-Ladakh-Gilgit-Baltistan-Muzaffarabad, Nagaland, Manipur, Mizoram and Tripura, Odisha and Uttarakhand.
- ❖ **Dense to Very Dense Fog** very likely at isolated places over Haryana, Chandigarh & Delhi, Punjab and Uttar Pradesh.
- ❖ **Squally winds with speeds reaching 45 kmph to 55 kmph gusting to 65 kmph** is likely to prevail over Gulf of Mannar & adjoining some parts of Comorin area.

***Red color warning does not mean "Red Alert" Red color warning means "Take Action"**

Forecast and warning for any day is valid from 0830 hours IST of day till 0830 hours IST of next day

For more details kindly visit <https://mausam.imd.gov.in> or contact 011-2434-4599

(Service to the nation since 1875)

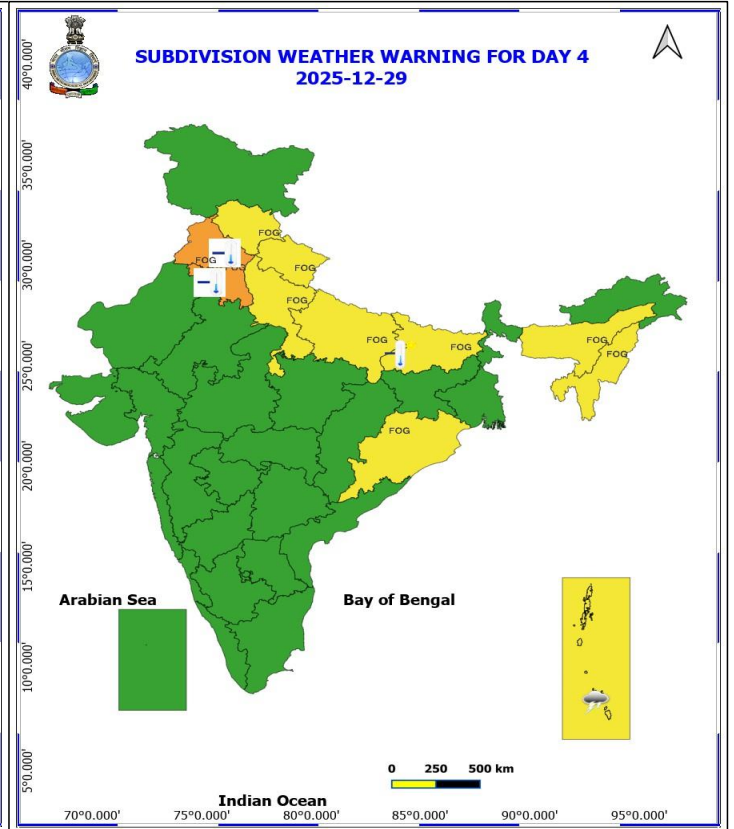
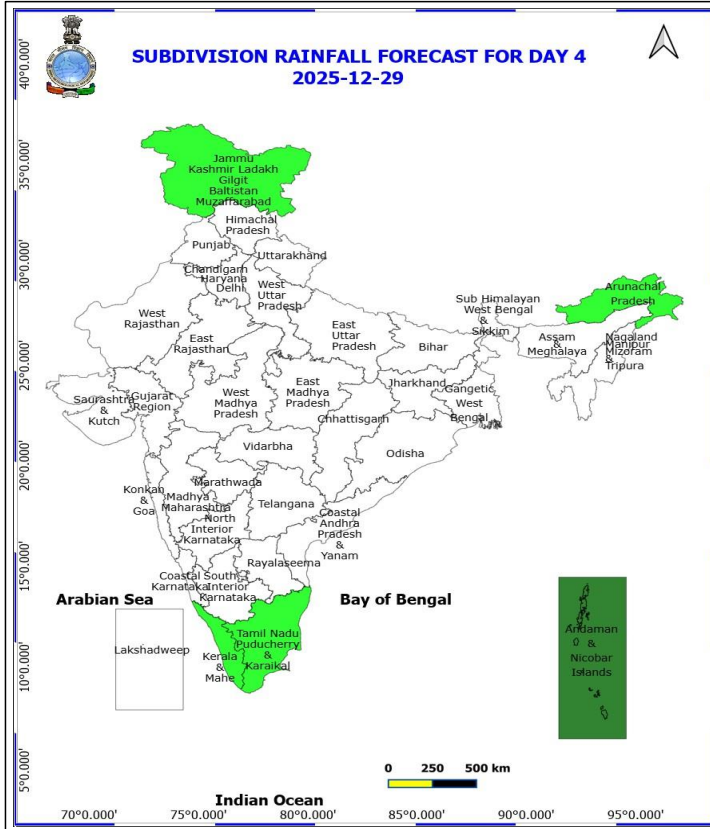


28 December (Day 3)

- ❖ **Thunderstorm accompanied with lightning & gusty winds(30-40kmph)** very likely at isolated places over Andaman & Nicobar Islands.
- ❖ **Cold wave conditions** very likely at isolated places over Haryana, Chandigarh & Delhi, Punjab and West Madhya Pradesh.
- ❖ **Cold Day to Severe Cold Day conditions** very likely at isolated places over Bihar and Sub Himalayan West Bengal & Sikkim.
- ❖ **Dense Fog** very likely at isolated places over Assam & Meghalaya, Bihar, Himachal Pradesh, Nagaland, Manipur, Mizoram and Tripura, Odisha and Uttarakhand.
- ❖ **Dense to Very Dense Fog** very likely at isolated places over Haryana, Chandigarh & Delhi, Punjab and Uttar Pradesh.
- ❖ **Squally winds with speeds reaching 45 kmph to 55 kmph gusting to 65 kmph** is likely to prevail over Gulf of Mannar & adjoining some parts of Comorin area.

***Red color warning does not mean "Red Alert" Red color warning means "Take Action"**
Forecast and warning for any day is valid from 0830 hours IST of day till 0830 hours IST of next day
For more details kindly visit <https://mausam.imd.gov.in> or contact 011-2434-4599

(Service to the nation since 1875)

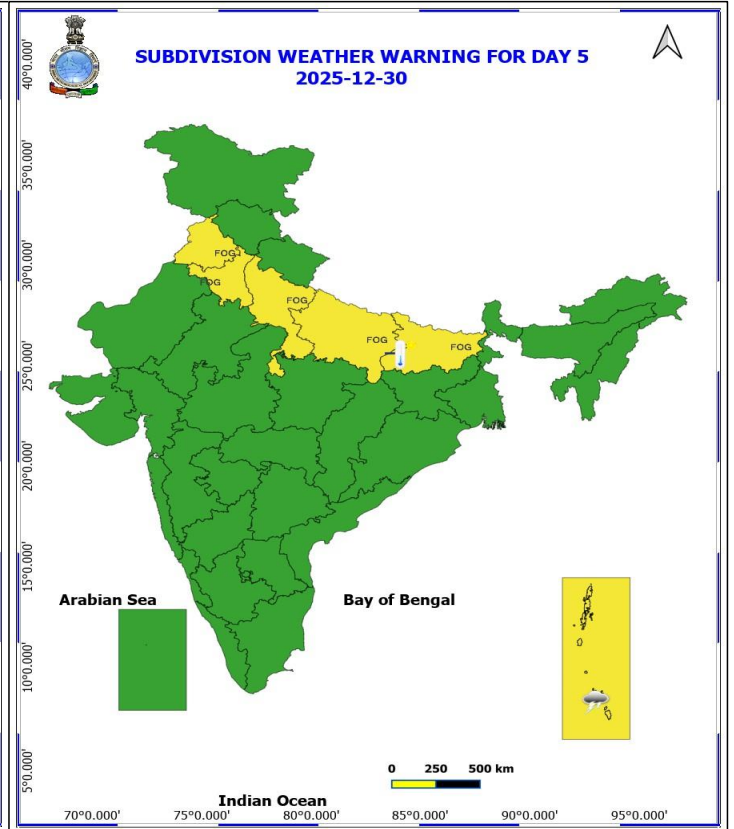
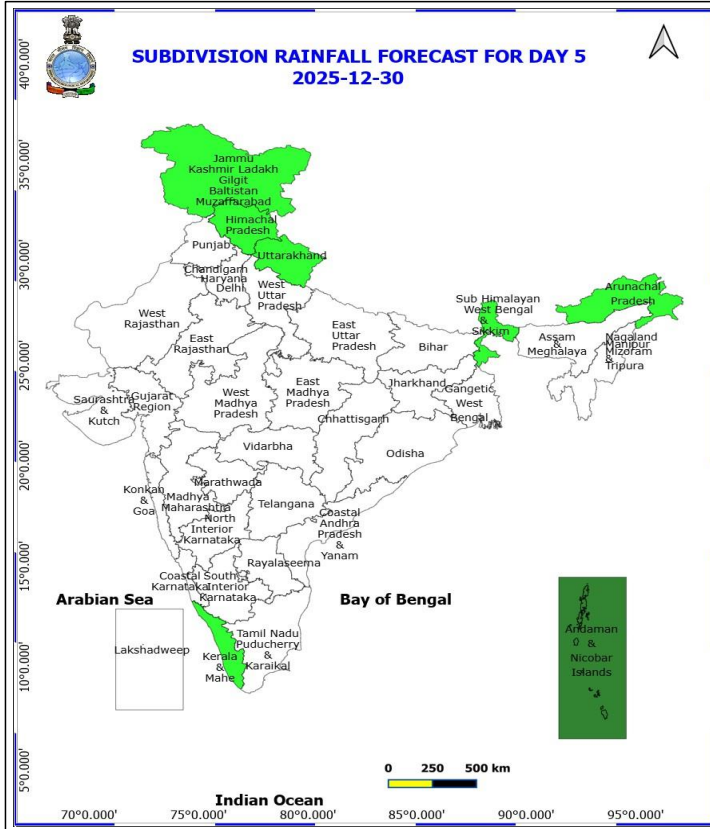


29 December (Day 4)

- ❖ **Thunderstorm accompanied with lightning & gusty winds(30-40kmph)** likely at isolated places over Andaman & Nicobar Islands.
- ❖ **Cold wave conditions** likely at isolated places over Haryana, Chandigarh & Delhi and Punjab.
- ❖ **Cold Day conditions** likely at isolated places over Bihar.
- ❖ **Dense Fog** likely at isolated places over Assam & Meghalaya, Bihar, Himachal Pradesh, Nagaland, Manipur, Mizoram and Tripura, Odisha, Uttar Pradesh and Uttarakhand.
- ❖ **Dense to Very Dense Fog** likely at isolated places over Haryana, Chandigarh & Delhi and Punjab.
- ❖ **Squally winds with speeds reaching 45 kmph to 55 kmph gusting to 65 kmph** is likely to prevail over Gulf of Mannar & adjoining some parts of Comorin area.

***Red color warning does not mean "Red Alert" Red color warning means "Take Action"**
Forecast and warning for any day is valid from 0830 hours IST of day till 0830 hours IST of next day
For more details kindly visit <https://mausam.imd.gov.in> or contact 011-2434-4599

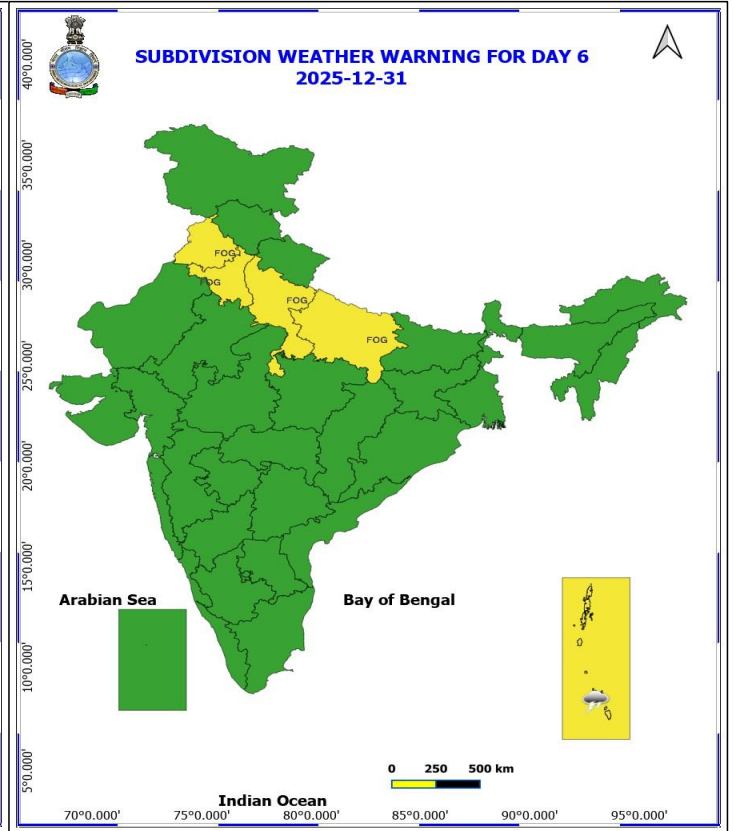
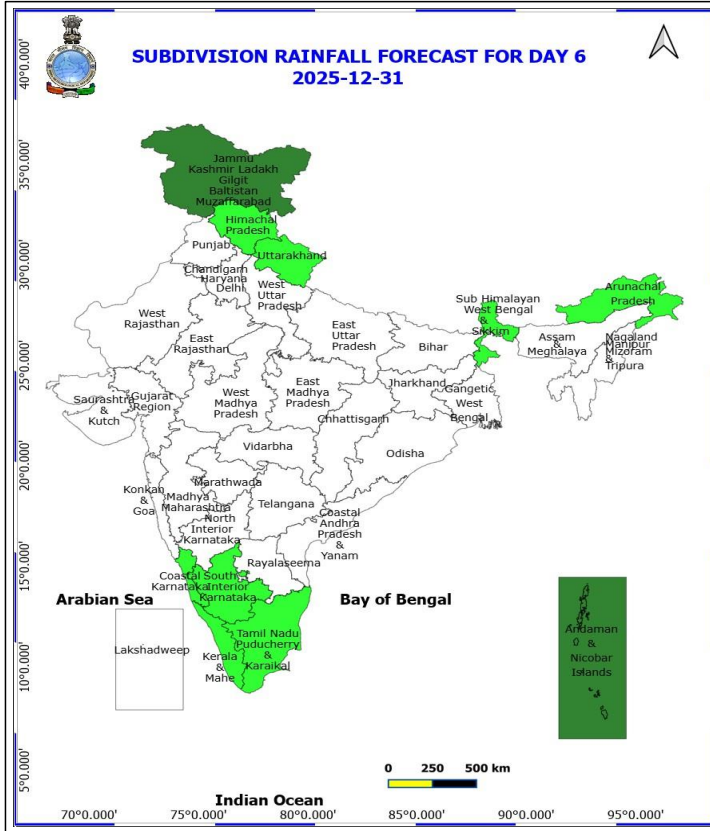
(Service to the nation since 1875)



30 December (Day 5)

- ❖ **Thunderstorm accompanied with lightning & gusty winds(30-40kmph)** likely at isolated places over Andaman & Nicobar Islands.
- ❖ **Cold Day conditions** likely at isolated places over Bihar.
- ❖ **Dense Fog** likely at isolated places over Bihar and Uttar Pradesh.
- ❖ **Dense to Very Dense Fog** likely at isolated places over Haryana, Chandigarh & Delhi and Punjab.

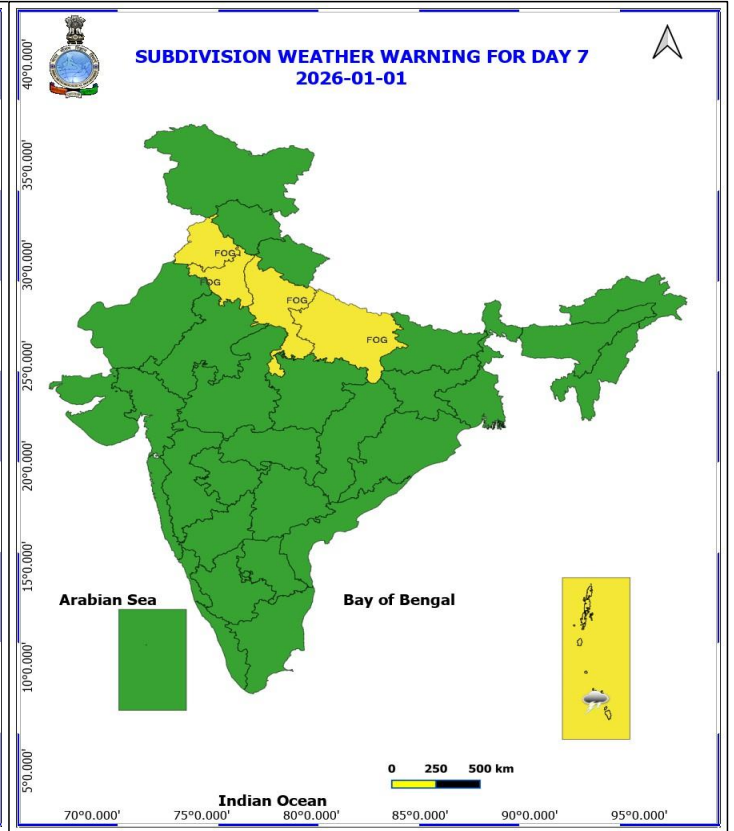
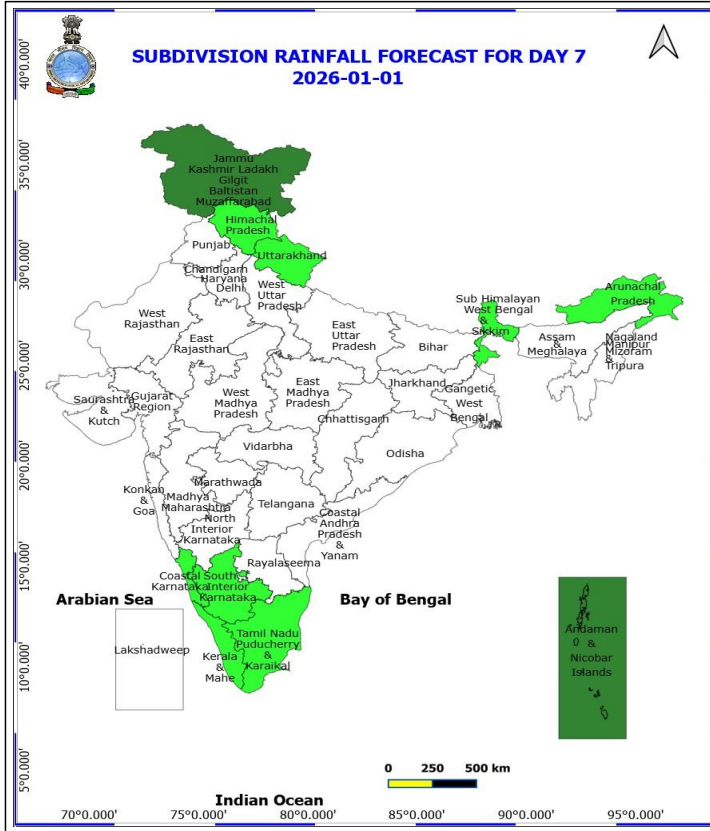
No Fishermen Warning



31 December (Day 6)

- ❖ Thunderstorm accompanied with lightning & gusty winds(30-40kmph) likely at isolated places over Andaman & Nicobar Islands.
- ❖ Dense Fog likely at isolated places over Uttar Pradesh.
- ❖ Dense to Very Dense Fog likely at isolated places over Haryana, Chandigarh & Delhi and Punjab.

No Fishermen Warning



1 January (Day 7)

- ❖ **Thunderstorm accompanied with lightning & gusty winds(30-40kmph)** likely at isolated places over Andaman & Nicobar Islands.
- ❖ **Dense Fog** likely at isolated places over Uttar Pradesh.
- ❖ **Dense to Very Dense Fog** likely at isolated places over Haryana, Chandigarh & Delhi and Punjab.

No Fishermen Warning



Table-1

7 Days Rainfall Forecast

S.No.	Subdivision	26- Dec	27- Dec	28- Dec	29- Dec	30- Dec	31- Dec	1- Jan
		Day 1	Day 2	Day 3	Day 4	Day 5	Day 6	Day 7
1	ANDAMAN & NICOBAR ISLANDS	DRY	FWS	SCT	SCT	SCT	SCT	SCT
2	ARUNACHAL PRADESH	ISOL	DRY	DRY	ISOL	ISOL	ISOL	ISOL
3	ASSAM & MEHGHALAYA	DRY	DRY	DRY	DRY	DRY	DRY	DRY
4	N. M. M. & T.	DRY	DRY	DRY	DRY	DRY	DRY	DRY
5	S.H. WEST BENGAL & SIKKIM	DRY	DRY	DRY	DRY	ISOL	ISOL	ISOL
6	GANGETIC WEST BENGAL	DRY	DRY	DRY	DRY	DRY	DRY	DRY
7	ODISHA	DRY	DRY	DRY	DRY	DRY	DRY	DRY
8	JHARKHAND	DRY	DRY	DRY	DRY	DRY	DRY	DRY
9	BIHAR	DRY	DRY	DRY	DRY	DRY	DRY	DRY
10	EAST UTTAR PRADESH	DRY	DRY	DRY	DRY	DRY	DRY	DRY
11	WEST UTTAR PRADESH	DRY	DRY	DRY	DRY	DRY	DRY	DRY
12	UTTARAKHAND	ISOL	DRY	DRY	DRY	ISOL	ISOL	ISOL
13	HARYANA, CHD & DELHI	DRY	DRY	DRY	DRY	DRY	DRY	DRY
14	PUNJAB	DRY	DRY	DRY	DRY	DRY	DRY	DRY
15	HIMACHAL PRADESH	ISOL	DRY	DRY	DRY	ISOL	ISOL	ISOL
16	JAMMU AND KASHMIR AND LADAKH	DRY	DRY	ISOL	ISOL	ISOL	SCT	SCT
17	WEST RAJASTHAN	DRY	DRY	DRY	DRY	DRY	DRY	DRY
18	EAST RAJASTHAN	DRY	DRY	DRY	DRY	DRY	DRY	DRY
19	WEST MADHYA PRADESH	DRY	DRY	DRY	DRY	DRY	DRY	DRY
20	EAST MADHYA PRADESH	DRY	DRY	DRY	DRY	DRY	DRY	DRY
21	GUJRAT REGION	DRY	DRY	DRY	DRY	DRY	DRY	DRY
22	SAURASHTRA & KUTCH	DRY	DRY	DRY	DRY	DRY	DRY	DRY
23	KONKAN & GOA	DRY	DRY	DRY	DRY	DRY	DRY	DRY
24	MADHYA MAHARASHTRA	DRY	DRY	DRY	DRY	DRY	DRY	DRY
25	MARATHWADA	DRY	DRY	DRY	DRY	DRY	DRY	DRY
26	VIDARBHA	DRY	DRY	DRY	DRY	DRY	DRY	DRY
27	CHATTISGARH	DRY	DRY	DRY	DRY	DRY	DRY	DRY
28	COASTAL ANDHRA PRADESH	DRY	DRY	DRY	DRY	DRY	DRY	DRY
29	TELANGANA	DRY	DRY	DRY	DRY	DRY	DRY	DRY
30	RAYALASEEMA	DRY	DRY	DRY	DRY	DRY	DRY	DRY
31	TAMILNADU & PUDUCHERRY	ISOL	DRY	DRY	ISOL	DRY	ISOL	ISOL
32	COSTAL KARNATAKA	DRY	DRY	DRY	DRY	DRY	ISOL	ISOL
33	NORTH INTERIOR KARNATAKA	DRY	DRY	DRY	DRY	DRY	DRY	DRY
34	SOUTH INTERIOR KARNATAKA	DRY	DRY	DRY	DRY	DRY	ISOL	ISOL
35	KERALA	DRY	DRY	DRY	ISOL	ISOL	ISOL	ISOL
36	LAKSHDWEEP	DRY	DRY	DRY	DRY	DRY	DRY	DRY

Legend	Category	%Stations
WS	Widespread/Most Places	76-100
FWS	Fairly Widespread/Many Places	51-75
SCT	Scattered/ A Few Places	26-50
ISOL	Isolated Places	1-25
DRY	No Rain	0

*Red color warning does not mean "Red Alert" Red color warning means "Take Action"
Forecast and warning for any day is valid from 0830 hours IST of day till 0830 hours IST of next day
For more details kindly visit <https://mausam.imd.gov.in> or contact 011-2434-4599

(Service to the nation since 1875)

Fig. 1: Maximum Temperatures Dated 2025-12-25

Fig. 2: Departure of Maximum Temp. Dated 2025-12-25

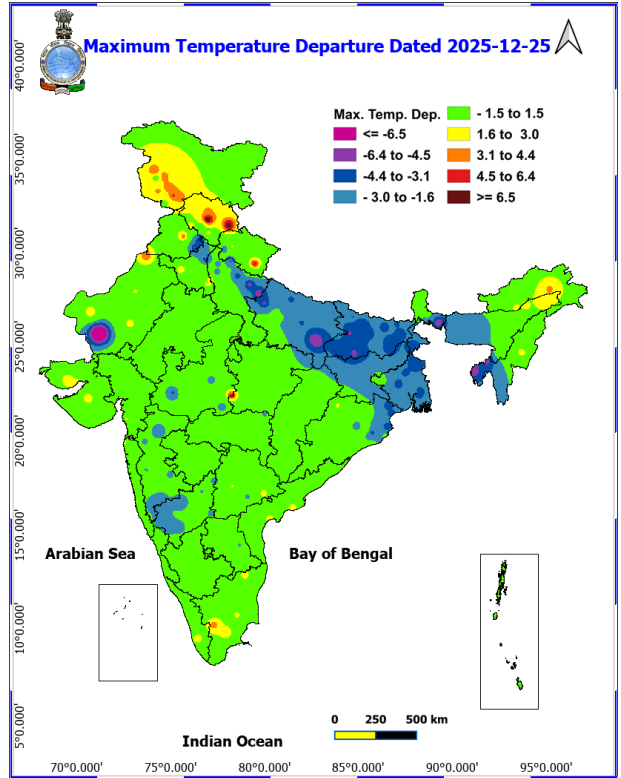
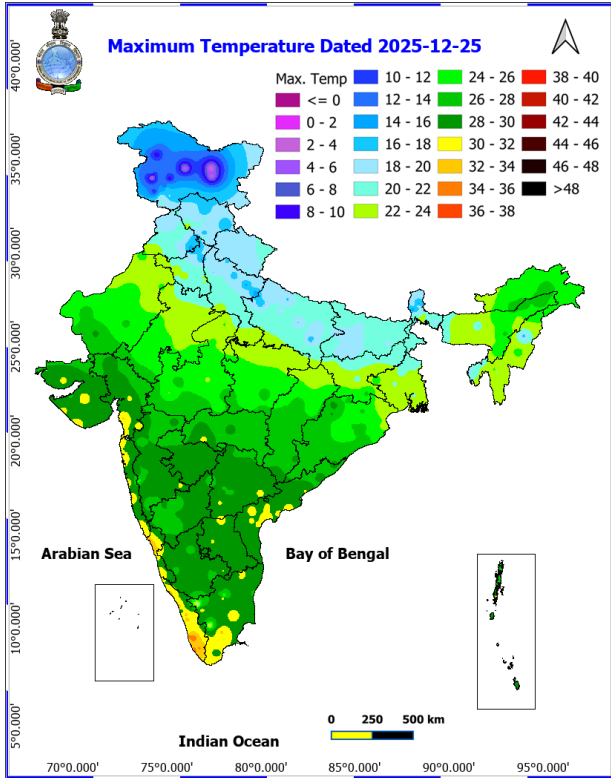
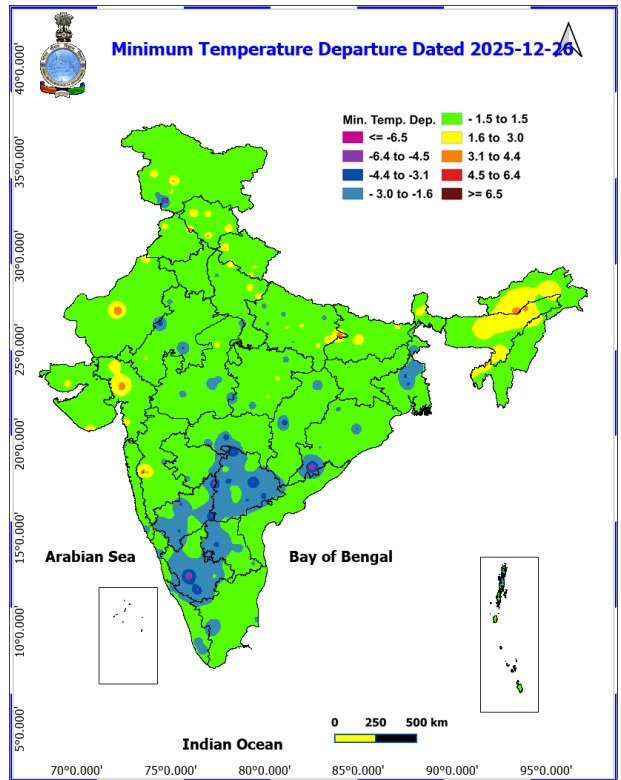
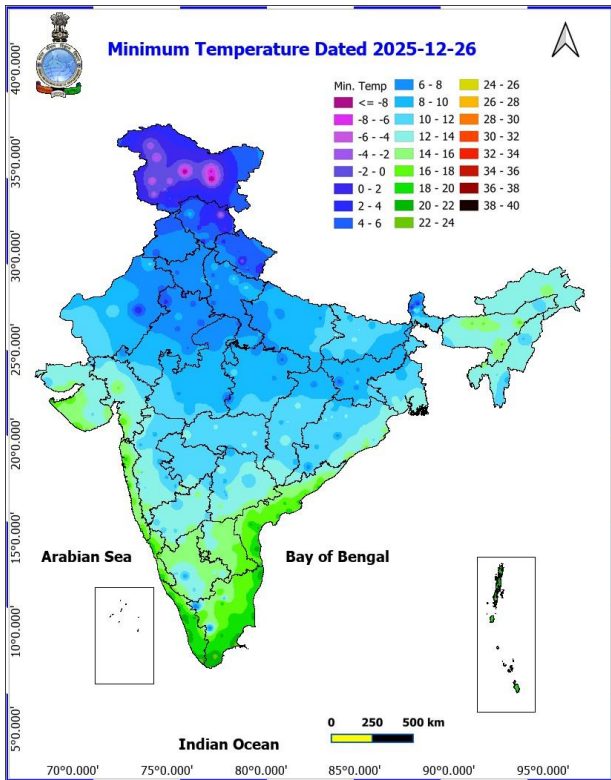


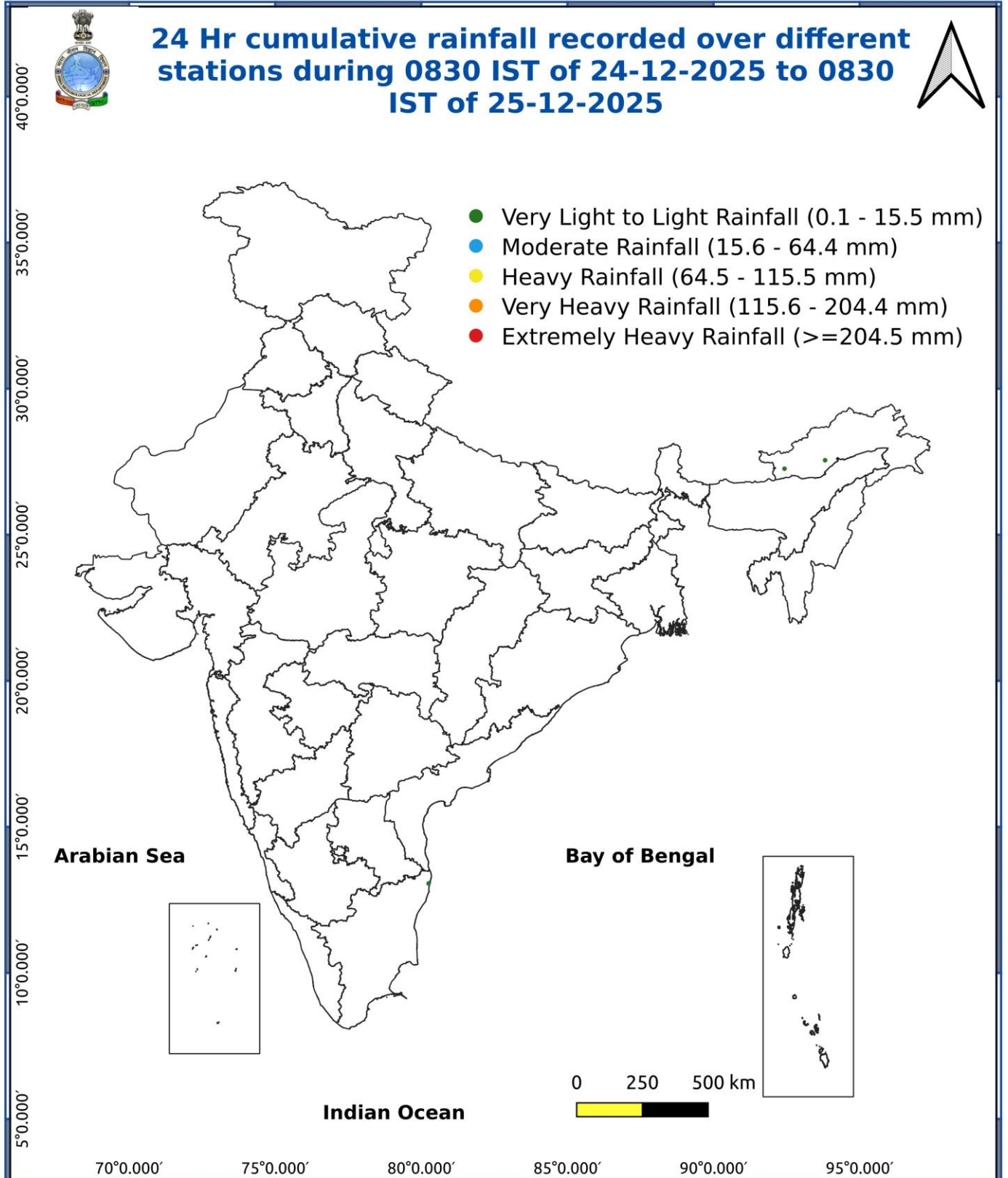
Fig. 3: Minimum Temperatures Dated 2025-12-25

Fig. 4: Departure of Minimum Temp. Dated 2025-12-25



***Red color warning does not mean "Red Alert" Red color warning means "Take Action"**
Forecast and warning for any day is valid from 0830 hours IST of day till 0830 hours IST of next day
For more details kindly visit <https://mausam.imd.gov.in> or contact 011-2434-4599

(Service to the nation since 1875)



Impact and Actions

Impact expected due to dense/very dense fog in the night/morning hours:

- ◆ **Dense to very dense fog conditions** during night/morning hours very likely in isolated pockets of Assam & Meghalaya till 27th with **Dense fog conditions** during night/morning hours very likely in isolated pockets over Jammu-Kashmir, East Arunachal Pradesh till 28th, Himachal Pradesh, Uttarakhand, Odisha, Nagaland, Manipur, Mizoram & Tripura, Assam & Meghalaya till 30th, East Madhya Pradesh, north Chhattisgarh, Sub-Himalayan West Bengal & Sikkim till 27th, Bihar till 31st December.
- ◆ **Dense to very dense fog** conditions very likely to prevail in night/morning hours in few parts of Punjab Haryana-Chandigarh till 30th December and **Dense fog** in isolated pockets for subsequent 2 days.
- ◆ **Dense to very dense fog** conditions very likely to prevail in night/morning hours in some/many parts of West Uttar Pradesh till 29th December and **Dense fog** in isolated pockets for subsequent 3 days.

Transport and Aviation:

- ◆ May affect some airports, highways and railway routes in the areas of met- sub-division.
- ◆ Difficult driving conditions with slower journey times.
- ◆ Unless taken precautionary measures, it may lead to some road traffic collisions.

❖ Power Sector:

- ◆ Chances of Tripping of Power lines in the very dense fog routes.

Human Health:

- ◆ Lung related health impacts: Dense fog contains particulate matter and other pollutants and in case exposed it gets lodged in the lungs, clogging them and decreasing their functional capacity which increases episodes of wheezing, coughing and shortness of breath.
- ◆ Impact on people having asthma bronchitis: Long time exposure to dense fog may cause respiratory problem for people having asthma bronchitis and other lung related health problems.
- ◆ Eye Irritation: Dense fog contains pollutions of various types and these Pollutants in the air if exposed may tend to irritate the membranes of the eye causing various infections leading to redness or swelling of the eye.

Action suggested:

❖ Transport and Aviation:

- ◆ Be careful while driving or outing through any transport.
- ◆ Use fog lights during driving.
- ◆ Be in touch with airlines, railways and state transport for schedule of your journey.

❖ Power Sector:

- ◆ To keep ready Maintenance Team.
- ◆ Human Health: To avoid outing until unless emergency and to cover the face.

Impact expected due to

- ◆ **Cold Wave conditions** very likely in isolated pockets of Jharkhand on 27th, West Rajasthan, north Chhattisgarh during 27th-28th, Punjab, Haryana Chandigarh during 27th-30th December.

Impact expected due to

- ♦ **Cold day to severe cold day conditions** very likely at a few places over Bihar, Sub-Himalayan West Bengal & Sikkim during 26th-28th; isolated pockets of Uttarakhand during 26th -27th December. **Cold day conditions** very likely at isolated pockets over East Uttar Pradesh on 26th December.
- ♦ An increased likelihood of various illnesses like flu, running/ stuffy nose or nosebleed, which usually set in or get aggravated due to prolonged exposure to cold.
- ♦ Do not ignore shivering. It is the first sign that the body is losing heat. Get Indoors.
- ♦ Frostbite can occur due to prolonged exposure to cold. The skin turns pale, hard and numb and eventually black blisters appear on exposed body parts such as fingers, toes, nose and or earlobes. Severe frostbite needs immediate medical attention and treatment.
- ♦ Impact on agriculture, crop, livestock, water supply, transport and power sector at some places.

Action suggested:

- ♦ Wear several layers of loose fitting, light weight; warm woollen clothing.
- ♦ Cover your head, neck, hands and toes adequately as majority of heat loss occurs through these body parts. Wear several layers of loose fitting, light weight; warm Woolen clothing rather than one layer of heavy cloth.
- ♦ Eat vitamin-C rich fruits & vegetable and drink sufficient fluids preferably warm fluids to maintain adequate immunity.
- ♦ Avoid or limit outdoor activities.
- ♦ Keep dry, if wet, change cloths immediately to prevent loss of body heat. Wear insulated/waterproof shoes.
- ♦ Warm the affected area of the body slowly with lukewarm water; do not rub the skin vigorously.
- ♦ If the affected skin area turns black, immediately consult a doctor.
- ♦ Maintain ventilation while using Heaters to avoid inhaling toxic fumes.
- ♦ Take safety measures while using electrical and gas heating devices.
- ♦ Extreme care needed for vulnerable people.
- ♦ Seek medical attention as soon as possible for someone suffering from frostbite/ Hypothermia.
- ♦ Protect livestock from cold weather.

Agromet advisories for various parts of the country

Agromet advisories for likely impact of Cold Waves / Low Temperatures

In **Punjab, Haryana, West Rajasthan, Jharkhand** and **Chhattisgarh**, apply light and frequent irrigation to the standing crops in the evening to protect the crops from low temperature stress. Use mulching and cover vegetable nurseries and young fruit plants with straw / polythene sheets to maintain optimum soil temperature.

Livestock / Poultry

Keep cattle inside the sheds during night and provide dry bedding to protect them from cold.

Keep the chicks warm by providing artificial light in the poultry sheds.

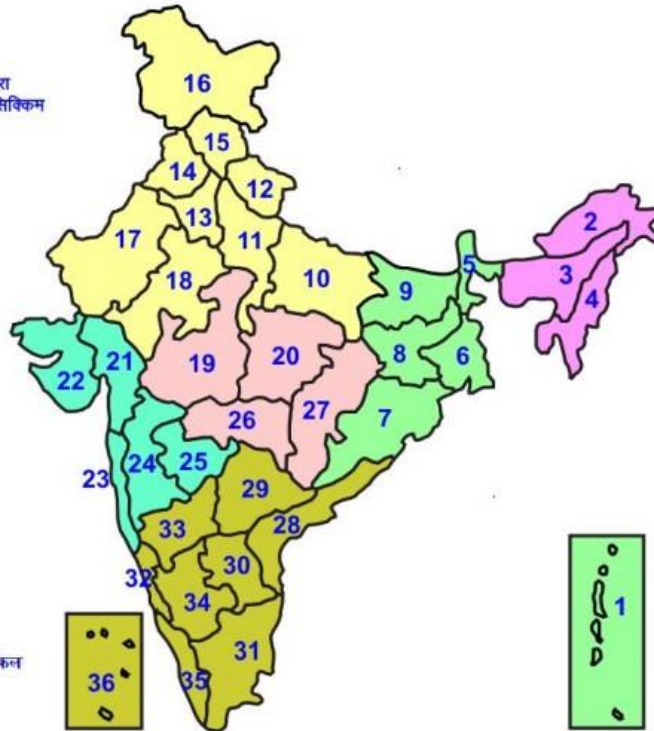
Agromet advisories for likely impact of Thunderstorm / Gusty Winds

Provide mechanical support to horticultural crops and staking or support to vegetables and young fruit plants / fruit-bearing plants to avoid lodging due to strong winds.



LEGENDS

- 1 अंडमान और निकोबार द्वीप समुद्र
- 2 अरुणाचल प्रदेश
- 3 असम और मेघालय
- 4 नागालैंड मनीपुर मीजोरम और त्रिपुरा
- 5 उप हिमालय पश्चिम बंगाल एवं सिक्किम
- 6 पश्चिम गंगेय बंगाल
- 7 ओडिसा
- 8 झारखंड
- 9 बिहार
- 10 पूर्वी उत्तर प्रदेश
- 11 पश्चिम उत्तर प्रदेश
- 12 उत्तराखंड
- 13 हरियाणा चंडिगढ़ एवं दिल्ली
- 14 पंजाब
- 15 हिमाचल प्रदेश
- 16 जम्मू एवं कश्मीर एवंम लद्दाख
- 17 पश्चिम राजस्थान
- 18 पूर्वी राजस्थान
- 19 पश्चिम मध्य प्रदेश
- 20 पूर्वी मध्य प्रदेश
- 21 गुजरात
- 22 सौराष्ट्र
- 23 कोंकण एवंम कच्छ
- 24 मध्य महाराष्ट्र
- 25 मराठावाडा
- 26 विदर्भ
- 27 छत्तीसगढ़
- 28 तटीय आंध्र प्रदेश एवं यनम
- 29 तेलंगाना
- 30 रायलसीमा
- 31 तमिलनाडु, पुदुचेरी एवंम कराईकल
- 32 तटिय कर्नाटक
- 33 आंतरिक उत्तरी कर्नाटक
- 34 आंतरिक दक्षिणी कर्नाटक
- 35 केरल एवंम माहे
- 36 लक्षद्वीप



1. Andaman & Nicobar Islands
2. Arunachal Pradesh
3. Assam & Meghalaya
4. Nagaland, Manipur, Mizoram & Tripura
5. Sub-Himalayan West Bengal & Sikkim
6. Gangetic West Bengal
7. Orissa
8. Jharkhand
9. Bihar
10. East Uttar Pradesh
11. West Uttar Pradesh
12. Uttarakhand
13. Haryana, Chd & Delhi
14. Punjab
15. Himachal Pradesh
16. Jammu & Kashmir and Ladakh
17. West Rajasthan
18. East Rajasthan
19. West Madhya Pradesh
20. East Madhya Pradesh
21. Gujarat
22. Saurashtra
23. Konkan & Goa
24. Madhya Maharashtra
25. Marathawada
26. Vidharbha
27. Chhattisgarh
28. Coastal Andhra Pradesh & Yanam
29. Telangana
30. Rayalaseema
31. Tamilnadu, Puducherry & Karaikal
32. Coastal Karnataka
33. North Interior Karnataka
34. South Interior Karnataka
35. Kerala & Mahe
36. Lakshadweep

SPATIAL DISTRIBUTION (% of Stations reporting)

% Stations	Category	% Stations	Category
76-100	Widespread (WS/ Most Places)	26-50	Scattered (SCT/ A Few Places)
51-75	Fairly Widespread (FWS/ Many Places)	1-25	Isolated (ISOL)

Subdivision Colour

- NO WARNING
- WATCH (BE UPDATED)
- ALERT (BE PREPARED TO TAKE ACTION)
- WARNING (TAKE ACTION)

Probabilistic Forecast

Terms	Probability of Occurrence (%)
Unlikely	< 25
Likely	25 - 50
Very Likely	50 - 75
Most Likely	> 75

- Heavy Rain
- Thunderstorm & Lightning
- Strong surface winds
- Cold Wave
- Hot & Humid
- Very Heavy Rain
- Hailstrom
- Heat Wave
- Cold Day
- Extremely Heavy Rain
- Dust Storm
- Hot Day
- Ground Frost
- Heavy Snow
- Dust Raising Winds
- Warm Night
- FOG

*Red color warning does not mean "Red Alert" Red color warning means "Take Action"

Forecast and warning for any day is valid from 0830 hours IST of day till 0830 hours IST of next day

For more details kindly visit <https://mausam.imd.gov.in> or contact 011-2434-4599

(Service to the nation since 1875)

LEGENDS

WARNING

WARNING (TAKE ACTION)
ALERT (BE PREPARED)
WATCH (BE UPDATED)
NO WARNING (NO ACTION)

Probabilistic Forecast

Terms	Probability of Occurrence (%)
Unlikely	< 25
Likely	25 - 50
Very Likely	50 - 75
Most Likely	> 75



Heavy: 64.5 to 115.5 mm/cm *
Very Heavy: 115.6 to 204.4 mm/cm*
Extremely Heavy: > 204.4 mm/cm *



When maximum temperature of a station reaches $\geq 40^\circ\text{C}$ for plains and $\geq 30^\circ\text{C}$ for hilly regions
(a) Based on Departure from normal

Heat Wave: Maximum Temperature Departure from normal 4.5°C to 6.4°C .
Severe Heat Wave: Maximum Temperature Departure from normal $\geq 6.5^\circ\text{C}$

(b). Based on Actual maximum temperature

Heat Wave: When actual maximum temperature $\geq 45^\circ\text{C}$.
Severe Heat Wave: When actual maximum temperature $\geq 47^\circ\text{C}$

(c). Criteria for heat wave for coastal stations

When maximum temperature departure is $> 4.5^\circ\text{C}$ from normal. Heat Wave may be described provided maximum temperature $\geq 37^\circ\text{C}$



When maximum temperature remains 40°C

Warm Night: When minimum temperature departure 4.5°C to 6.4°C .
Severe Warm Night: When minimum temperature departure $> 6.4^\circ\text{C}$.



When minimum temperature of a station $\leq 10^\circ\text{C}$ for plains and $\leq 0^\circ\text{C}$ for hilly regions.
(a). Based on departure

Cold Wave: Minimum Temperature Departure from normal -4.5°C to -6.4°C .
Severe Cold Wave: Minimum Temperature Departure from normal $\leq -6.5^\circ\text{C}$

(b) Based on actual Minimum Temperature (for Plains only)

Cold Wave : When Minimum Temperature is $\leq 4.0^\circ\text{C}$
Severe Cold Wave: When Minimum Temperature is $\leq 2.0^\circ\text{C}$

(c) For Coastal Stations

When Minimum Temperature departure is $\leq -4.5^\circ\text{C}$ & actual Minimum Temperature is $\leq 15^\circ\text{C}$



When minimum temperature of a station $\leq 10^\circ\text{C}$ for plains and $\leq 0^\circ\text{C}$ for hilly regions
Based on departure

Cold Day: Maximum Temperature Departure from normal -4.5°C to -6.4°C .
Severe Cold Day: Maximum Temperature Departure from normal $\leq -6.5^\circ\text{C}$



Phenomenon of small droplets suspended in air and the horizontal visibility $< 1\text{km}$

Moderate Fog: When the visibility between 500-200 metres
Dense Fog: when the visibility between 50- 200 metres
Very Dense Fog: when the visibility < 50 metres



Sudden electrical discharges manifested by a flash of light (Lightning) and a sharp rumbling sound (thunder)



An ensemble of particles of dust or sand energetically lifted to great heights by a strong and turbulent wind.



Ice deposits on ground

Air temperature $\leq 4^\circ\text{C}$ (over Plains)



A strong wind that rises suddenly, lasts for atleast 1 minute.

Moderate: Wind speed 52-61 kmph
Severe: Wind speed 62-87 kmph
Very Severe: Wind speed > 87 kmph



Effect of various waves in the sea over specific area

Rough to very rough: Wind speed 41-62 kmph (22-33 knots) & Wave height 2.5-6 metre
High to very high: Wind speed 63-117 kmph (34-63 knots) & Wave height 6-14 metre
Phenomenal: Wind speed > 117 kmph (> 63 knots) & Wave height > 14 metre



Cyclonic Storm: Wind speed 62-87 kmph (34-47 knots)

Severe Cyclonic Storm: Wind speed 88-117 kmph (48-63 knots)

Very Severe Cyclonic Storm: Wind speed 118-165 kmph (64 - 89 knots)

Extremely Severe Cyclonic Storm: Wind speed 166-220 kmph (90 -119 knots)

Super Cyclone Storm: Wind speed > 220 kmph (> 119 knots)