

2026-05-15

Time of Issue: 08:19:00 hours IST
(Morning)

ALL INDIA WEATHER SUMMARY AND FORECAST BULLETIN

Significant Weather Features

- Conditions are favourable for the advance of **southwest monsoon** over parts of south Bay of Bengal, Andaman Sea and Andaman & Nicobar Islands around 16th May, 2026.
- The **well-marked low-pressure area** over southwest & adjoining westcentral Bay of Bengal persists over the same region at 0530 Hrs IST of today, the 15th May 2026 and the associated cyclonic circulation extending upto 5.8 km above mean sea level.

Northwest India:

- **Isolated** light to moderate rainfall with isolated thunderstorm, lightning & gusty winds (**speed reaching 40-50 kmph**) likely over Jammu-Kashmir-Ladakh-Gilgit-Baltistan-Muzaffarabad on 15th-16th May.
- **Isolated** light to moderate rainfall with **thunderstorm, lightning & gusty winds (speed reaching 40-50 kmph)** likely over Punjab, Haryana Chandigarh, Rajasthan on 15th May.

Northeast India:

- **Scattered to Fairly widespread** light to moderate rainfall with **thunderstorm, lightning gusty winds (speed reaching 40-50 kmph)** likely over Nagaland, Manipur, Mizoram & Tripura during 15th-17th May; Assam & Meghalaya during 16th – 18th May.
- **Isolated heavy rainfall** likely over Arunachal Pradesh on 15th-16th, Assam & Meghalaya during 15th – 17th and on 19th & 20th; Nagaland, Manipur, Mizoram during 17th –20th May with **Isolated very heavy rainfall over** Assam & Meghalaya on 18th May.

East India:

- **Scattered to Fairly widespread** light to moderate rainfall with **thunderstorm, lightning gusty/squally winds (speed reaching 40-50 kmph)** likely over Sub-Himalayan West Bengal & Sikkim during 15th – 17th; Bihar during 15th – 20th; Jharkhand on 15th – 16th; Odisha on 15th May.
- **Thundersquall (wind speed reaching 50-60 kmph gusting to 70 kmph)** likely over Bihar on 16th & 20th; Jharkhand on 17th & 18th, May.
- **Isolated heavy rainfall** likely over Andaman & Nicobar Islands on 15th & 18th and Sub-Himalayan West Bengal & Sikkim on 15th May; with isolated **very heavy rainfall** over Andaman & Nicobar Islands, Sub-Himalayan West Bengal & Sikkim on 16th & 17th May.

Central India:

- **Isolated** light to moderate rainfall with **thunderstorm, lightninggusty winds (speed reaching 40-50 kmph)** likely over Vidarbha on 15th; Chhattisgarh during 15th-17th May.

West India:

- **Isolated** light to moderate rainfall with **thunderstorm, lightning gusty winds (speed reaching 40-50 kmph)** likely over Konkan & Goa on 15th & 16th, Madhya Maharashtra, Marathwada on 15th – 16th May.

South Peninsular India:

- **Scattered to fairly widespread thunderstorms, lightning & gusty winds (40-50 kmph)** likely over Kerala & Mahe, Interior Karnataka; Telangana, Rayalaseema during 15th – 18th; Lakshadweep on 15th; Coastal Andhra Pradesh & Yanam during 15th – 17th May.
- **Isolated Heavy rainfall** also likely over Tamil Nadu, Puducherry & Karaikal during 15th - 19th, Kerala & Mahe during 15th – 17th; South Interior Karnataka during 15th - 17th May.
- **Isolated Hailstorm activity** likely over North Interior Karnataka on 15th May.

*Red color warning does not mean "Red Alert" Red color warning means "Take Action"

Forecast and warning for any day is valid from 0830 hours IST of day till 0830 hours IST of next day

For more details kindly visit <https://mausam.imd.gov.in> or contact 011-2434-4599

(Service to the nation since 1875)

Forecast of maximum/day temperatures:

- Gradual rise in maximum temperatures by 3-5°C likely over Northwest India till 17th and no significant change during 18th -20th May.
- Gradual rise in maximum temperatures by 2-3°C likely over central India till 16th and no significant change on during 17 -20th May.
- Gradual rise in maximum temperatures by 2-4°C likely over East India till 16th and no significant change on during 17th -20th May
- Gradual fall in maximum temperatures by 2-4°C likely over Gujarat during 15th -17th and no significant change during 18th - 20th May.
- Gradual rise in maximum temperatures by 2-3°C likely over Maharashtra till 16th and gradual fall by 2-3°C during 17th -20th May.
- No significant change in maximum temperatures likely over rest parts of the country till 20th May 2026.

Heat Wave, Hot & Humid weather and Warm night conditions warning:

- **Heat wave conditions at many places with severe heat wave conditions in isolated pockets** likely to prevail over West Rajasthan during 17th – 19th May.
- **Heat wave conditions** in isolated pockets likely to prevail over Punjab, Haryana Chandigarh & Delhi during 16th – 20th; West Uttar Pradesh during 15th – 17th; East Uttar Pradesh during 15th – 17th and on 20th; West Rajasthan on 15th – 16th and on 20th; East Rajasthan during 17th – 20th; West Madhya Pradesh, Vidarbha during 15th – 20th; East Madhya Pradesh during 15th – 20th; Chhattisgarh during 17th – 20th; Telangana during 15th -18th, Konkan & Goa on 15th & 16th, Marathwada, Saurashtra & Kutch on 15th; **with scattered Heat wave conditions over** West Uttar Pradesh during 18th – 20th; East Uttar Pradesh on 18th & 19th; West Rajasthan during 17th -19th May.
- **Warm night conditions** likely to prevail in isolated pockets over West Madhya Pradesh on 15th May; **with scattered Warm night conditions** over West Rajasthan during 17th – 19th May.

Main Weather Observations:

❖ **Rainfall distribution** (from 0830 hours IST of yesterday to 0530 hours IST of today): **at most places** over Jammu & Kashmir and Ladakh, Assam & Meghalaya, Nagaland, Manipur, Mizoram & Tripura, Kerala & Mahe, North Interior Karnataka, Arunachal Pradesh, Andaman & Nicobar Islands and Coastal Karnataka; **at many places** over Lakshadweep, East Rajasthan, Konkan & Goa, East Madhya Pradesh, West Rajasthan, Haryana Chandigarh & Delhi, Chhattisgarh, Punjab, Tamilnadu Puducherry & Karaikal, Telangana and West Madhya Pradesh; **Dry** over rest of the country.

❖ **Significant rainfall recorded(in cm)** (from 0830 hours IST of yesterday to 0530 hours IST of today): **Lakshadweep**: Minicoy (dist Lakshadweep) 9; **Assam & Meghalaya**: Cherrapunji (dist East Khasi Hills) 3, Dhubri (dist Dhubri) 2, North Lakhimpur (dist Lakhimpur) 1; **Punjab**: Amritsar (rajasansi) AP (dist Amritsar) 1; **Kerala & Mahe**: Kozhikode (calicut) (dist Kozhikode), Cannanore (kannur) (dist Kannur) 1 Each; **North Interior Karnataka**: Gadag (dist Gadag) 1; **Tamilnadu Puducherry & Karaikal**: Coimbatore (peelamedu) AP (dist Coimbatore) 1; **Arunachal Pradesh**: Pasighat (dist East Siang), Itanagar (dist Papum Pare) 1 Each; **Andaman & Nicobar Islands**: Port Blair (dist South Andaman) 1; **Nagaland, Manipur, Mizoram & Tripura**: Agartala AP (dist West Tripura) 1.

❖ **Heavy Rainfall observed** (from 0830 hours IST of yesterday to 0530 hours IST of today): **Heavy rain** at a few places over Lakshadweep

❖ **Heat wave conditions (from 0830 hours IST to 0530 hours IST of today)**: in isolated pockets over Saurashtra & Kutch, interior Maharashtra, West Rajasthan, West Madhya Pradesh

❖ **Minimum Temperature Departures (as on 14-05-2026)**: **markedly above normal(> 5.1°C)** at few places over West Madhya Pradesh and East Madhya Pradesh; at isolated places over Assam & Meghalaya, Bihar, West Uttar Pradesh, West Rajasthan, East Rajasthan, Saurashtra & Kutch and Tamil Nadu, Puducherry & Karaikal. **appreciably above normal(3.1°C to 5.0°C)** at few places over Madhya Maharashtra and Vidarbha; at isolated places over Gujarat Region, Marathwada, Coastal Andhra Pradesh & Yanam and Rayalaseema. **above normal(1.6°C to 3.0°C)** at many places over Lakshadweep; at few places over Konkan & Goa, South Interior Karnataka and Kerala & Mahe; at isolated places over Andaman & Nicobar Islands, Nagaland, Manipur, Mizoram & Tripura, Gangetic West Bengal, East Uttar Pradesh, Himachal Pradesh, Telangana and North Interior Karnataka. **near normal(-1.5°C to 1.5°C)** at many places over Jharkhand and Uttarakhand; at most places over Arunachal Pradesh, Sub Himalayan West Bengal & Sikkim and Coastal Karnataka; at few places over Odisha, Haryana-Chandigarh-Delhi, Punjab, Jammu-KashmirLadakh-Gilgit-Baltistan-Muzaffarabad and Chhattisgarh. **The lowest minimum temperature** of 19.2°C was reported at RANCHI (JHARKHAND) over the Plains of India.

❖ **Maximum Temperature Departures (as on 14-05-2026)**: Maximum temperatures are **markedly above normal (5.1°C or more)** at isolated places over Saurashtra & Kutch, West Madhya Pradesh; **appreciably above normal (3.1°C to 5.0°C)** at a few places over Gujarat Region; at isolated places over Jharkhand, Madhya Maharashtra, Vidarbha, West Rajasthan; **above normal (1.6°C to 3.0°C)** at most places over Marathwada; at many places over Coastal Karnataka; at a few places over East Madhya Pradesh, East Rajasthan, Himachal Pradesh, Konkan & Goa; at isolated places over Assam & Meghalaya, East Uttar Pradesh, Gangetic West Bengal, Kerala & Mahe, Odisha, Tamil Nadu, Puducherry & Karaikal, Uttarakhand, West Uttar Pradesh and near normal/ Below Normal over rest parts of the country. **The highest maximum temperature** of 45.9°C was reported at AKOLA (MAHARASHTRA).

Meteorological Analysis (Based on 0530 hours IST)

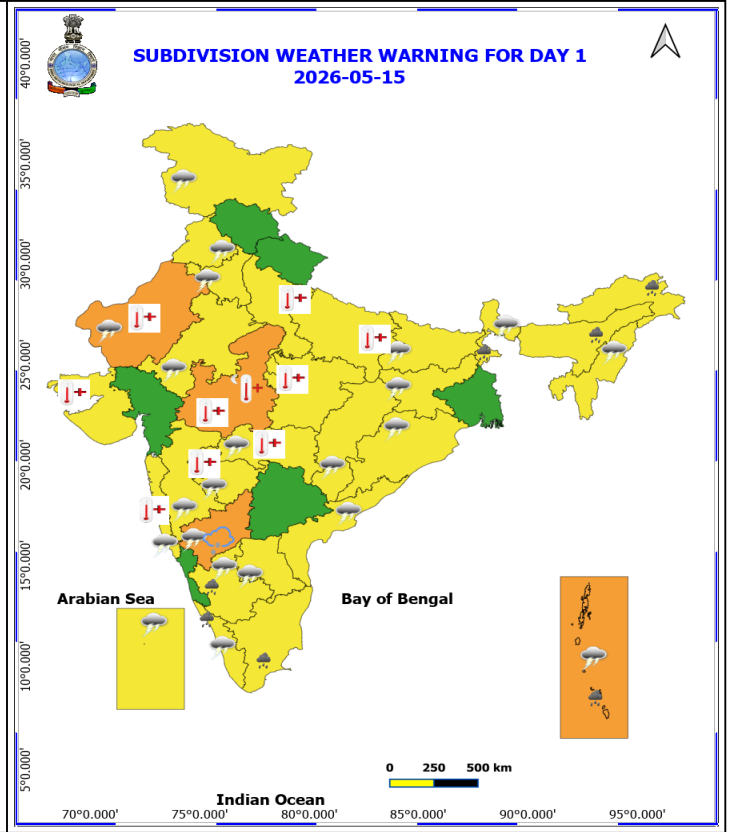
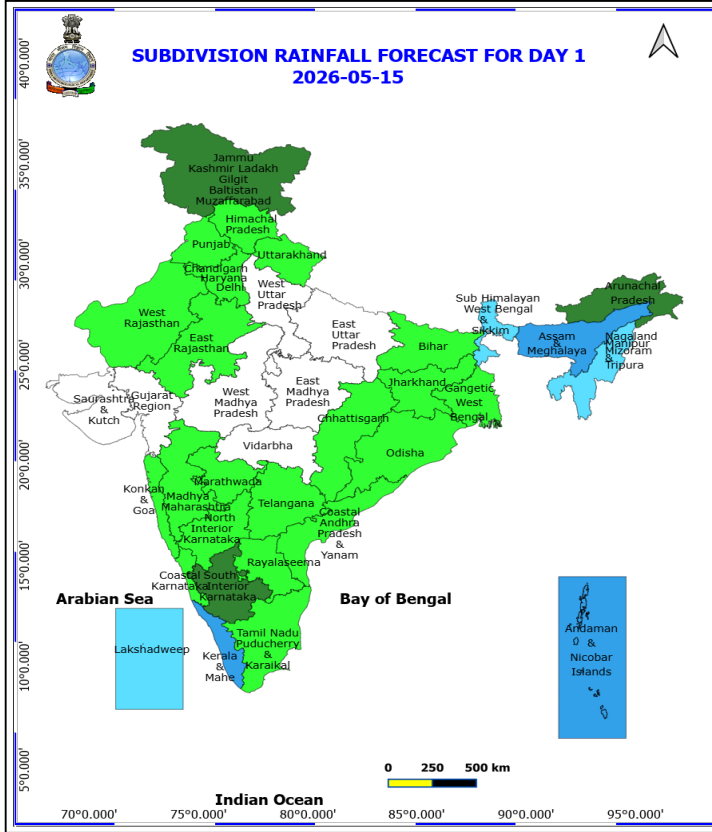
- Conditions are favourable for the advance of **southwest monsoon** over parts of south Bay of Bengal, Andaman Sea and Andaman & Nicobar Islands around 16th May, 2026.
- The **well-marked low-pressure area** over southwest & adjoining westcentral Bay of Bengal persists over the same region at 0530 Hrs IST of today, the 15th May 2026 and the associated cyclonic circulation extending upto 5.8 km above mean sea level.
- The **Western Disturbance** as a trough in middle tropospheric westerlies with its axis at 5.8 km above mean sea level now runs roughly along Long. 60°E to the north of Lat. 28°N.
- Another **Western Disturbance** seen as a cyclonic circulation over Jammu adjoining north Pakistan between 3.1 & 5.8 km above mean sea level.
- The **upper air cyclonic circulation** over east Uttar Pradesh & neighbourhood now lies over Bihar at 0.9 km above mean sea level.
- The **east-west trough** now runs southeast Rajasthan to Sub-Himalayan West Bengal & Sikkim across northern parts of Madhya Pradesh, southeast Uttar Pradesh, and cyclonic circulation over Bihar at 0.9 km above mean sea level.
- A **trough** in westerlies runs roughly along Long. 60°E to the north of Lat. 28°N at 5.8 km above mean sea level.
- A **trough** runs from Vidarbha to **well-marked low-pressure area** over southwest & adjoining westcentral Bay of Bengal across Marathwada, North Interior Karnataka, Rayalaseema and north Tamil Nadu at 0.9 km above mean sea level.
- The **upper air cyclonic circulation** over east Bangladesh & neighbourhood at 0.9 km above mean sea level has become less marked.
- The **upper air cyclonic circulation** over North Interior Karnataka & neighbourhood at 0.9 km above mean sea level has become less marked.
- The **upper air cyclonic circulation** over southwest Rajasthan & adjoining Pakistan at 0.9 km above mean sea level has become less marked.
- The **upper air cyclonic circulation** over southeast Madhya Pradesh & neighbourhood extending upto 1.5 km above mean sea level has become less marked.
- The **upper air cyclonic circulation** over west Uttar Pradesh & neighbourhood at 0.9 km above mean sea level has become less marked.

***Red color warning does not mean "Red Alert" Red color warning means "Take Action"**

Forecast and warning for any day is valid from 0830 hours IST of day till 0830 hours IST of next day

For more details kindly visit <https://mausam.imd.gov.in> or contact 011-2434-4599

(Service to the nation since 1875)



15 May (Day 1)

- ❖ **Heavy Rainfall** very likely at isolated places over Andaman & Nicobar Islands, Arunachal Pradesh, Assam & Meghalaya, Kerala & Mahe, South Interior Karnataka, Sub Himalayan West Bengal & Sikkim and Tamil Nadu Puducherry & Karaikal.
- ❖ **Thunderstorm accompanied with Hailstorm** very likely at isolated places over North Interior Karnataka.
- ❖ **Thundersquall with wind speed reaching(50-60kmph)** very likely at isolated places over Andaman & Nicobar Islands.
- ❖ **Thunderstorm accompanied with lightning & gusty winds(40-50kmph)** very likely at isolated places over Andhra Pradesh, Bihar, Chhattisgarh, Haryana, Chandigarh & Delhi, Interior Karnataka, Jammu-Kashmir-Ladakh-Gilgit-Baltistan-Muzaffarabad, Jharkhand, Kerala & Mahe, Konkan & Goa, Lakshadweep, Maharashtra, Nagaland, Manipur, Mizoram and Tripura, Odisha, Punjab, Rajasthan and Sub Himalayan West Bengal & Sikkim.
- ❖ **Thunderstorm accompanied with lightning & gusty winds(30-40kmph)** very likely at isolated places over Assam & Meghalaya, Coastal Karnataka, Gangetic West Bengal, Himachal Pradesh, Telangana and Uttarakhand.
- ❖ **Thunderstorm accompanied with Lightning** very likely at isolated places over Arunachal Pradesh and Tamil Nadu Puducherry & Karaikal.
- ❖ **Heat Wave conditions** very likely at isolated places over Konkan & Goa, Madhya Pradesh, Marathwada, Saurashtra & Kutch, Uttar Pradesh, Vidarbha and West Rajasthan.
- ❖ **Warm Night conditions** very likely at isolated places over West Madhya Pradesh.
- ❖ **Arabian Sea:** Squally Weather with wind speed 40-50 kmph gusting to 60 kmph is likely to prevail along and off

*Red color warning does not mean "Red Alert" Red color warning means "Take Action"

Forecast and warning for any day is valid from 0830 hours IST of day till 0830 hours IST of next day

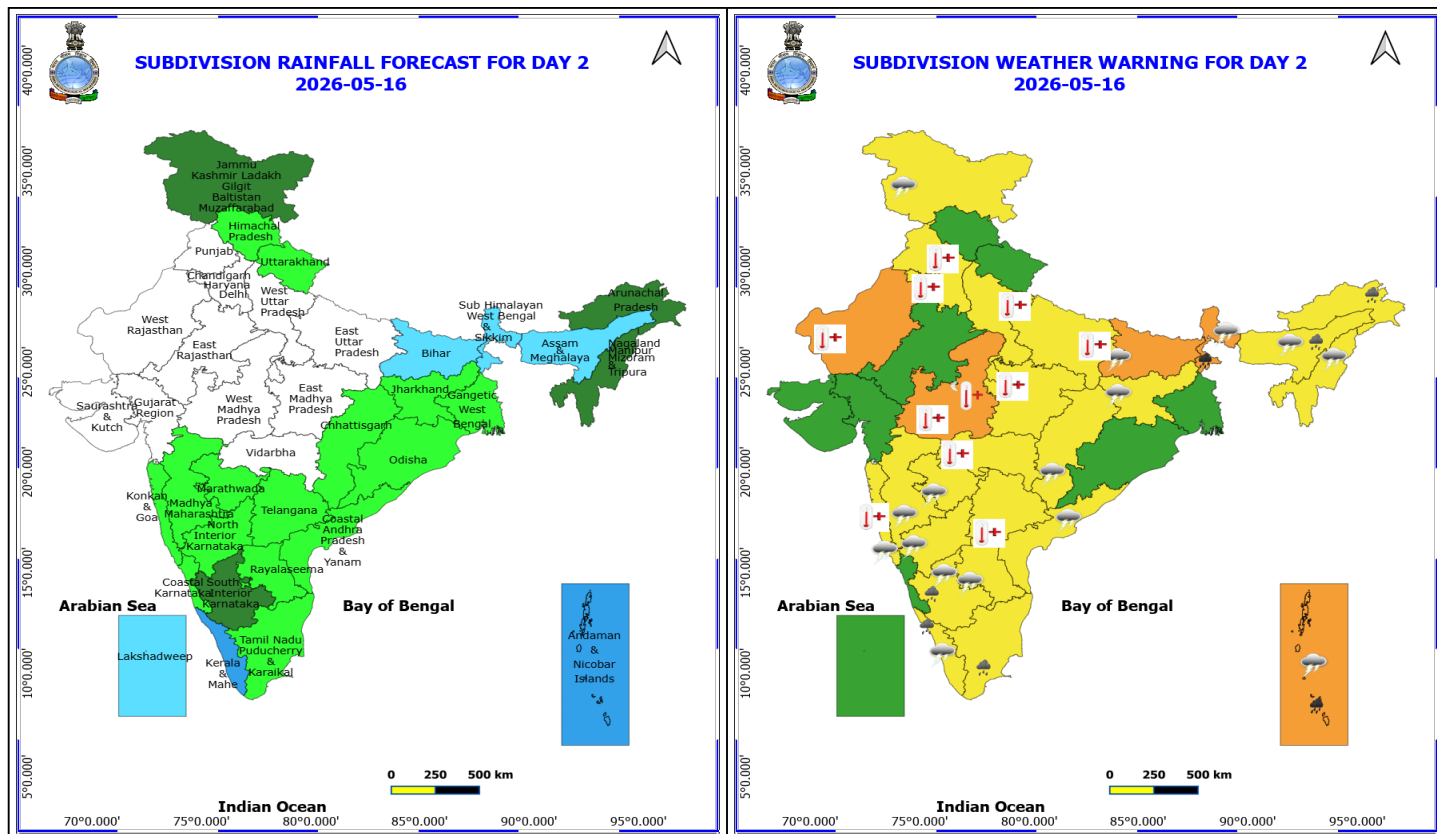
For more details kindly visit <https://mausam.imd.gov.in> or contact 011-2434-4599

(Service to the nation since 1875)



Keralam coast, over Lakshadweep area. Squally wind with speed 45-55 kmph gusting to 65 kmph is likely to prevail along and off south Somalia coast.

❖ **Bay of Bengal:** Squally Weather with wind speed 40-50 kmph gusting to 60 kmph is likely to prevail over Gulf of Mannar, adjoining Comorin area, most parts of south Bay of Bengal, most parts of eastcentral Bay of Bengal, adjoining westcentral Bay of Bengal, over Andaman Sea.



16 May (Day 2)

- ❖ **Heavy to Very Heavy Rainfall** very likely at isolated places over Andaman & Nicobar Islands and Sub Himalayan West Bengal & Sikkim.
- ❖ **Heavy Rainfall** very likely at isolated places over Arunachal Pradesh, Assam & Meghalaya, Kerala & Mahe, South Interior Karnataka and Tamil Nadu Puducherry & Karaikal.
- ❖ **Thundersquall with wind speed reaching(50-60kmph)** very likely at isolated places over Andaman & Nicobar Islands and Bihar.
- ❖ **Thunderstorm accompanied with lightning & gusty winds(40-50kmph)** very likely at isolated places over Andhra Pradesh, Assam & Meghalaya, Chhattisgarh, Interior Karnataka, Jammu-Kashmir-Ladakh-Gilgit-Baltistan-Muzaffarabad, Jharkhand, Kerala & Mahe, Konkan & Goa, Madhya Maharashtra, Marathwada, Nagaland, Manipur, Mizoram and Tripura and Sub Himalayan West Bengal & Sikkim.
- ❖ **Thunderstorm accompanied with lightning & gusty winds(30-40kmph)** very likely at isolated places over Gangetic West Bengal, Himachal Pradesh, Odisha and Telangana.
- ❖ **Thunderstorm accompanied with Lightning** very likely at isolated places over Arunachal Pradesh and Tamil Nadu Puducherry & Karaikal.
- ❖ **Heat Wave conditions** very likely at isolated places over Haryana, Chandigarh & Delhi, Konkan & Goa, Madhya Pradesh, Punjab, Telangana, Uttar Pradesh, Vidarbha and West Rajasthan.
- ❖ **Warm Night conditions** very likely at isolated places over West Madhya Pradesh.
- ❖ **Arabian Sea:** Squally wind with speed 45-55 kmph gusting to 65 kmph is likely to prevail along and off south

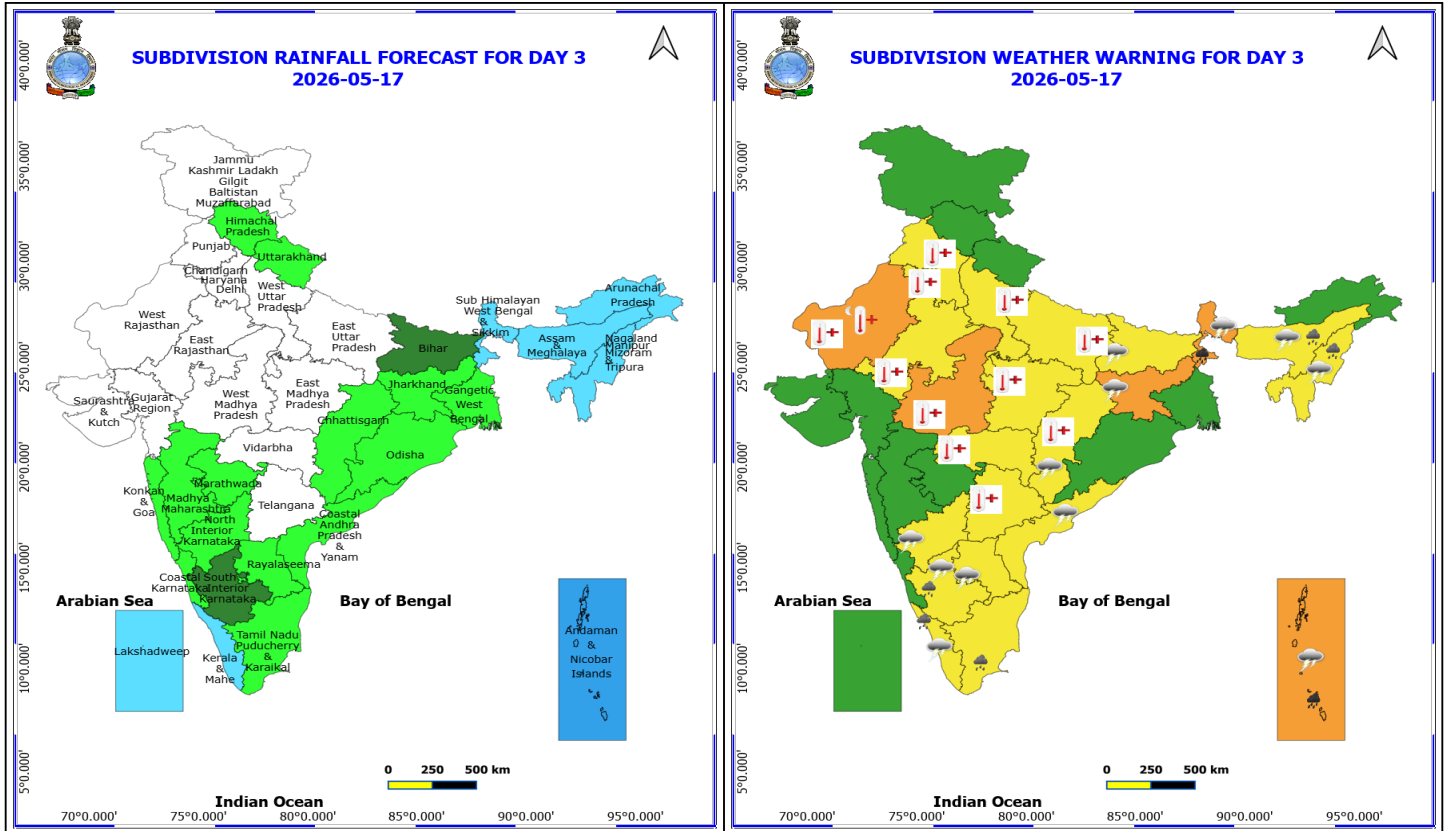
***Red color warning does not mean "Red Alert" Red color warning means "Take Action"**
Forecast and warning for any day is valid from 0830 hours IST of day till 0830 hours IST of next day
For more details kindly visit <https://mausam.imd.gov.in> or contact 011-2434-4599

(Service to the nation since 1875)



Somalia coast.

❖ **Bay of Bengal:** Squally Weather with wind speed 40-50 kmph gusting to 60 kmph is likely to prevail over Gulf of Mannar, adjoining Comorin area, many parts of south Bay of Bengal, most parts of eastcentral Bay of Bengal, adjoining parts of westcentral & northeast Bay of Bengal, along and off Myanmar coast, over Andaman Sea.



17 May (Day 3)

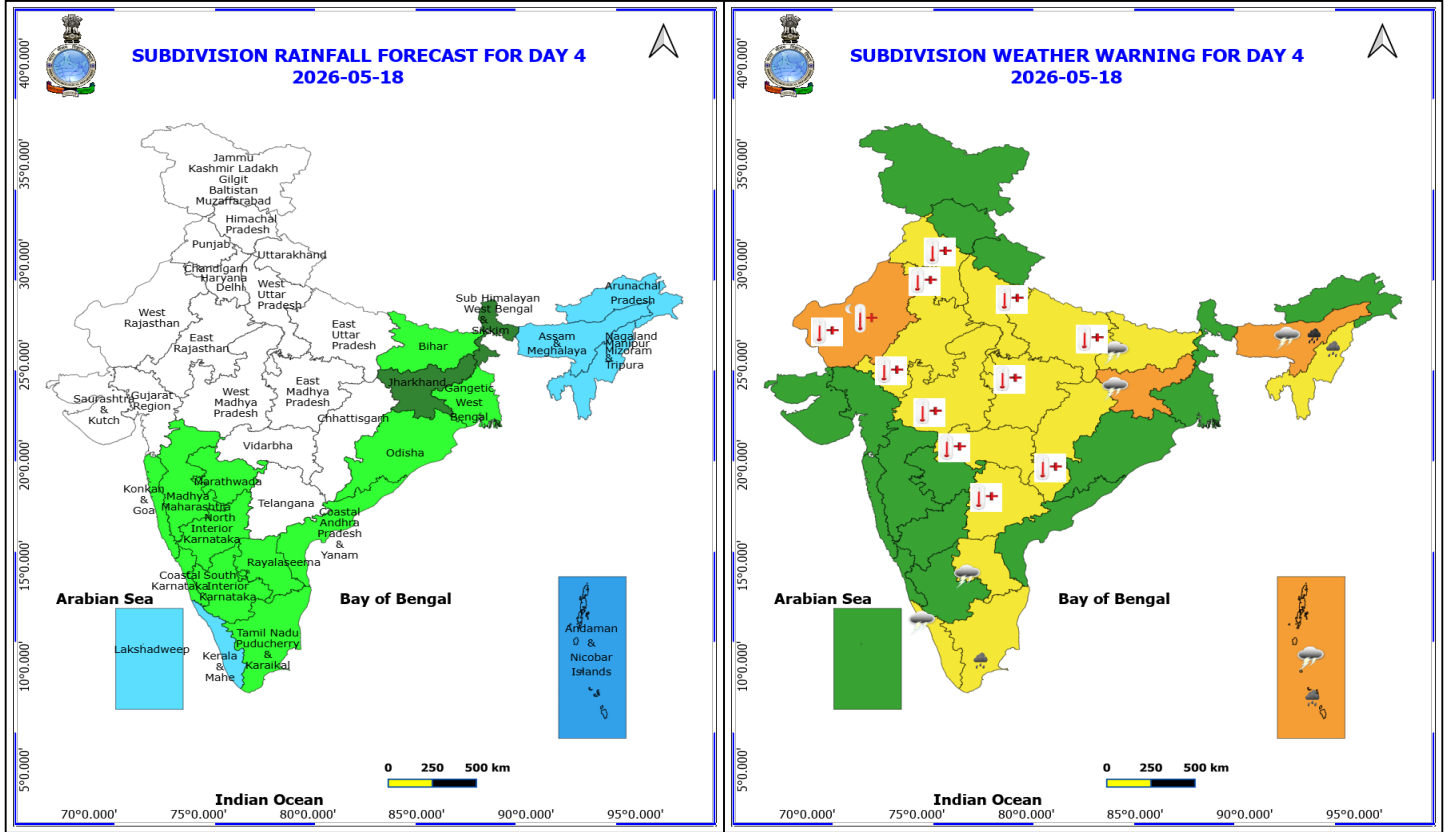
- ❖ **Heavy to Very Heavy Rainfall** very likely at isolated places over Andaman & Nicobar Islands and Sub Himalayan West Bengal & Sikkim.
- ❖ **Heavy Rainfall** very likely at isolated places over Assam & Meghalaya, Kerala & Mahe, Nagaland, Manipur, Mizoram and Tripura, South Interior Karnataka and Tamil Nadu Puducherry & Karaikal.
- ❖ **Thundersquall with wind speed reaching(50-60kmph)** very likely at isolated places over Andaman & Nicobar Islands and Jharkhand.
- ❖ **Thunderstorm accompanied with lightning & gusty winds(40-50kmph)** very likely at isolated places over Andhra Pradesh, Assam & Meghalaya, Bihar, Chhattisgarh, Interior Karnataka, Kerala & Mahe, Nagaland, Manipur, Mizoram and Tripura and Sub Himalayan West Bengal & Sikkim.
- ❖ **Thunderstorm accompanied with lightning & gusty winds(30-40kmph)** very likely at isolated places over Arunachal Pradesh, Gangetic West Bengal and Odisha.
- ❖ **Thunderstorm accompanied with Lightning** very likely at isolated places over Tamil Nadu Puducherry & Karaikal.
- ❖ **Heat Wave conditions** very likely at isolated places over Chhattisgarh, East Rajasthan, Haryana, Chandigarh & Delhi, Madhya Pradesh, Punjab, Telangana, Uttar Pradesh and Vidarbha.
- ❖ **Heat Wave to Severe Heat Wave conditions** very likely at isolated places over West Rajasthan.
- ❖ **Warm Night conditions** very likely at isolated places over West Rajasthan.

***Red color warning does not mean "Red Alert" Red color warning means "Take Action"**
Forecast and warning for any day is valid from 0830 hours IST of day till 0830 hours IST of next day
For more details kindly visit <https://mausam.imd.gov.in> or contact 011-2434-4599

(Service to the nation since 1875)



❖ **Bay of Bengal:** Squally Weather with wind speed 40-50 kmph gusting to 60 kmph is likely to prevail over Gulf of Mannar, adjoining Comorin area, many parts of south Bay of Bengal, most parts of eastcentral Bay of Bengal, adjoining parts of westcentral & northeast Bay of Bengal, along and off Myanmar coast, over Andaman Sea.



18 May (Day 4)

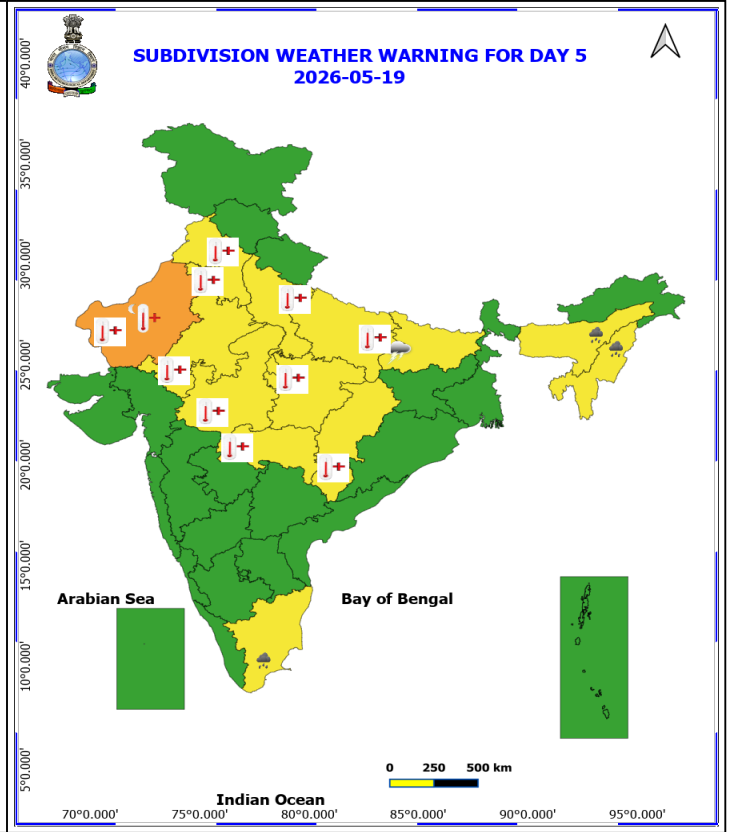
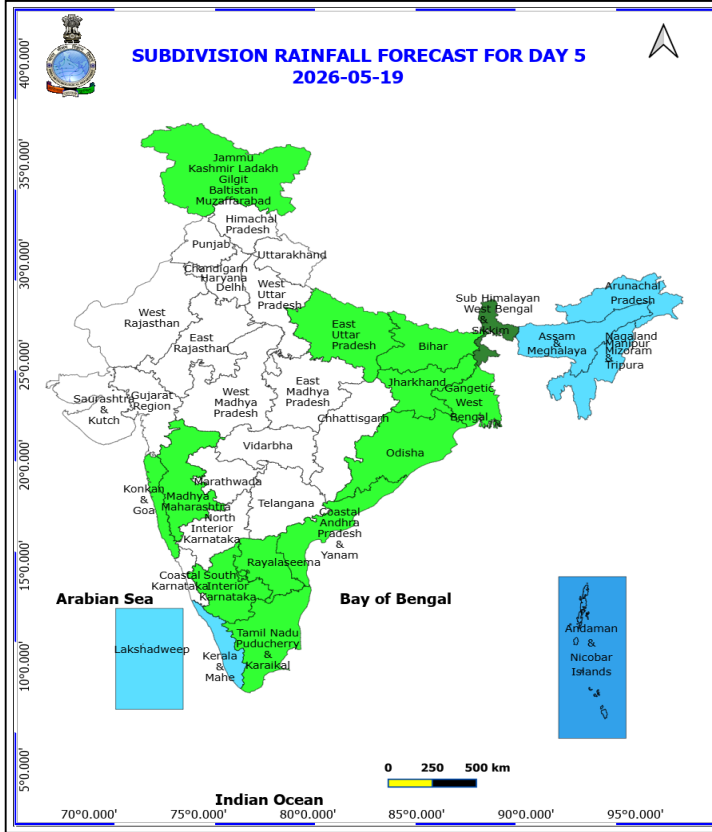
- ❖ **Heavy to Very Heavy Rainfall** likely at isolated places over Assam & Meghalaya.
- ❖ **Heavy Rainfall** likely at isolated places over Andaman & Nicobar Islands, Nagaland, Manipur, Mizoram and Tripura and Tamil Nadu Puducherry & Karaikal.
- ❖ **Thundersquall with wind speed reaching(50-60kmph)** likely at isolated places over Andaman & Nicobar Islands and Jharkhand.
- ❖ **Thunderstorm accompanied with lightning & gusty winds(40-50kmph)** likely at isolated places over Assam & Meghalaya, Bihar, Kerala & Mahe and Rayalaseema.
- ❖ **Thunderstorm accompanied with lightning & gusty winds(30-40kmph)** likely at isolated places over Arunachal Pradesh, Interior Karnataka, Odisha and Sub Himalayan West Bengal & Sikkim.
- ❖ **Thunderstorm accompanied with Lightning** likely at isolated places over Nagaland, Manipur, Mizoram and Tripura and Tamil Nadu Puducherry & Karaikal.
- ❖ **Heat Wave conditions** likely at isolated places over Chhattisgarh, East Rajasthan, Haryana, Chandigarh & Delhi, Madhya Pradesh, Punjab, Telangana, Uttar Pradesh and Vidarbha.
- ❖ **Heat Wave to Severe Heat Wave conditions** likely at isolated places over West Rajasthan.
- ❖ **Warm Night conditions** likely at isolated places over West Rajasthan.
- ❖ **Bay of Bengal:** Squally Weather with wind speed 40-50 kmph gusting to 60 kmph is likely to prevail over many parts of southeast & adjoining parts of southwest Bay of Bengal, some parts of eastcentral Bay of Bengal, over

***Red color warning does not mean "Red Alert" Red color warning means "Take Action"**
Forecast and warning for any day is valid from 0830 hours IST of day till 0830 hours IST of next day
For more details kindly visit <https://mausam.imd.gov.in> or contact 011-2434-4599

(Service to the nation since 1875)



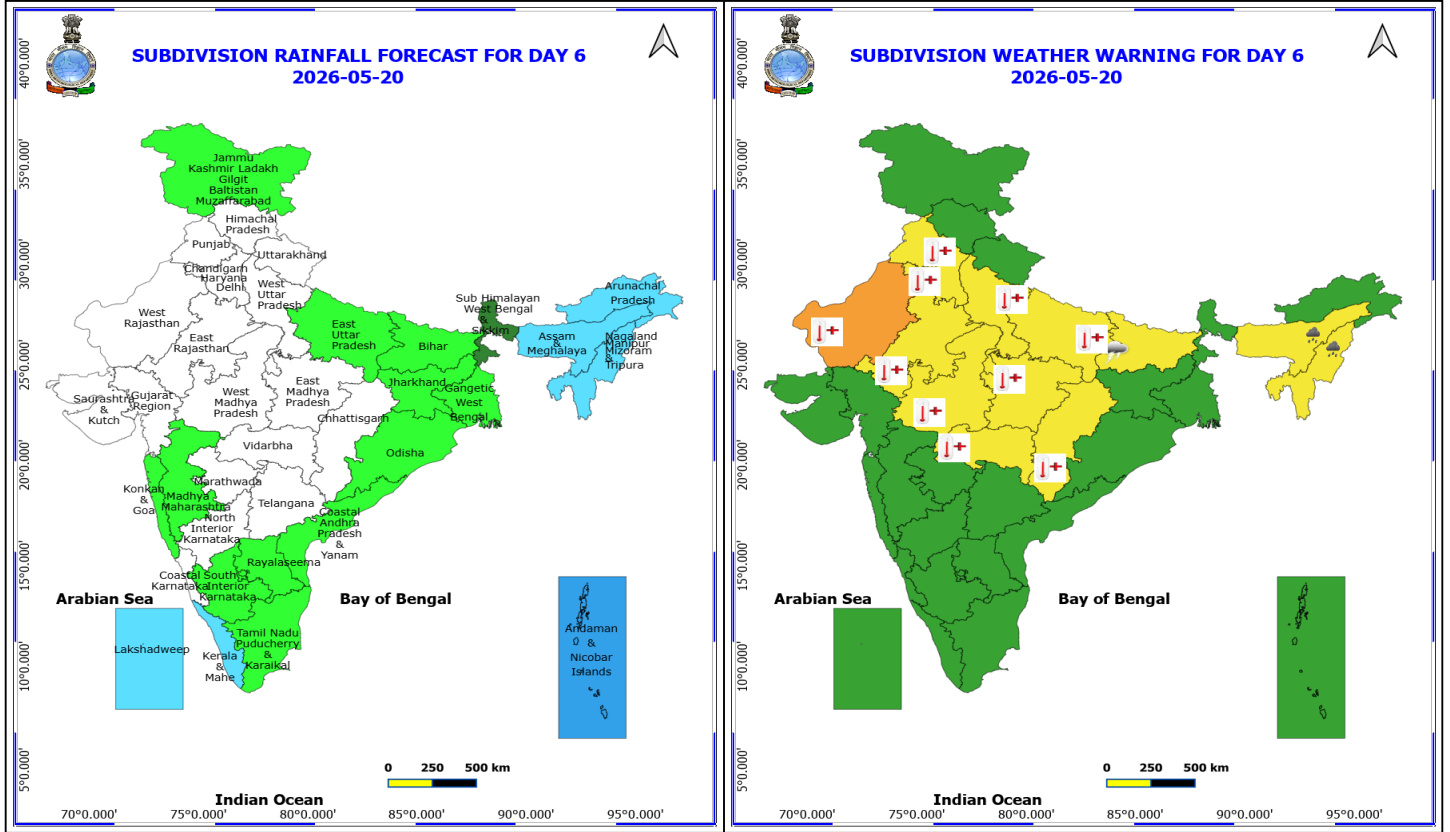
Andaman Sea.



19 May (Day 5)

- ❖ **Heavy Rainfall** likely at isolated places over Assam & Meghalaya, Nagaland, Manipur, Mizoram and Tripura and Tamil Nadu Puducherry & Karaikal.
- ❖ **Thunderstorm accompanied with lightning & gusty winds(40-50kmph)** likely at isolated places over Bihar.
- ❖ **Heat Wave conditions** likely at isolated places over Chhattisgarh, East Rajasthan, Haryana, Chandigarh & Delhi, Madhya Pradesh, Punjab, Uttar Pradesh and Vidarbha.
- ❖ **Heat Wave to Severe Heat Wave conditions** likely at isolated places over West Rajasthan.
- ❖ **Warm Night conditions** likely at isolated places over West Rajasthan.

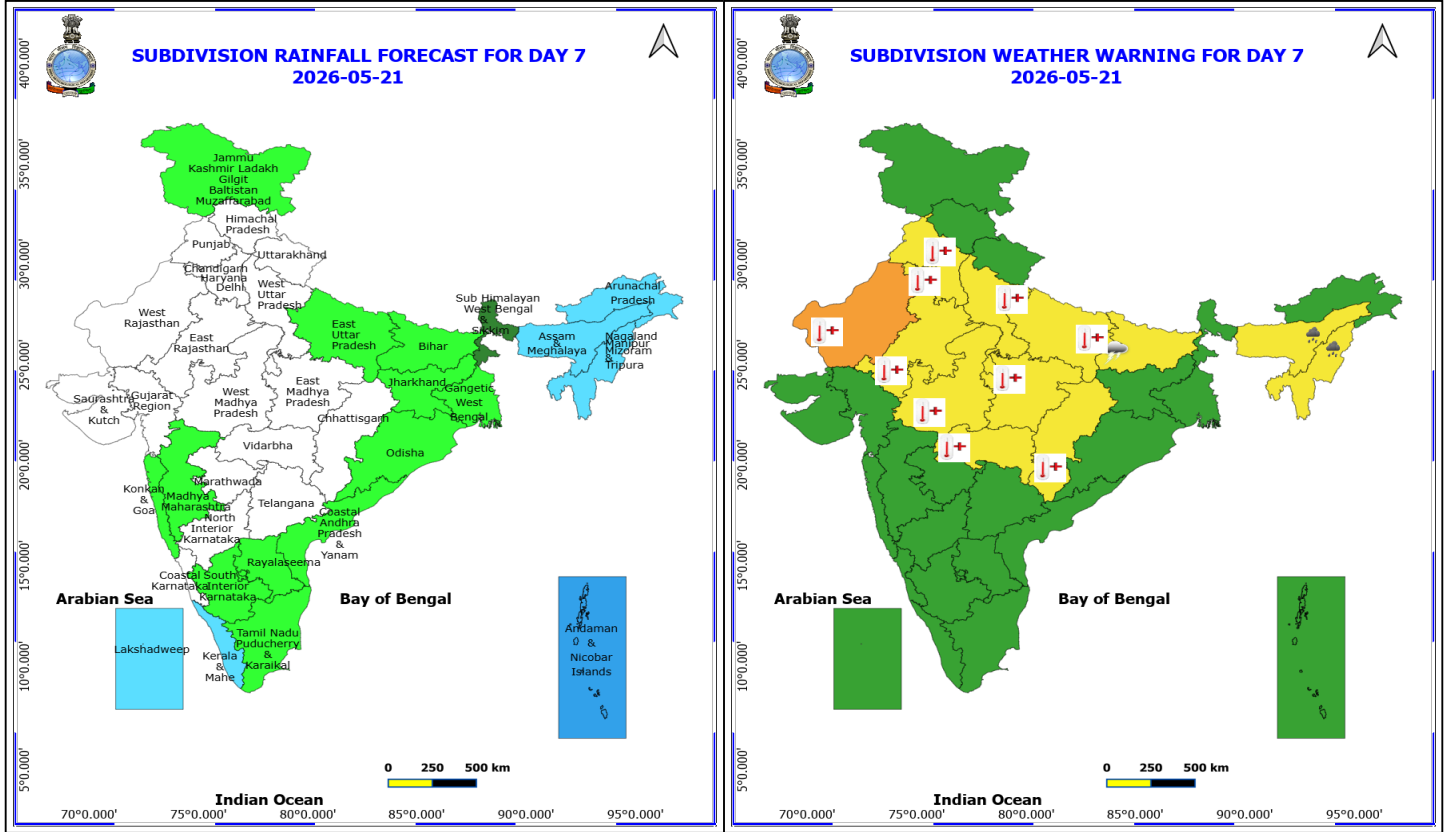
No Fishermen Warning



20 May (Day 6)

- ❖ **Heavy Rainfall** likely at isolated places over Assam & Meghalaya and Nagaland, Manipur, Mizoram and Tripura.
- ❖ **Thundersquall with wind speed reaching(50-60kmph)** likely at isolated places over Bihar.
- ❖ **Heat Wave conditions** likely at isolated places over Chhattisgarh, Haryana, Chandigarh & Delhi, Madhya Pradesh, Punjab, Rajasthan, Uttar Pradesh and Vidarbha.

No Fishermen Warning



21 May (Day 7)

- ❖ **Heavy Rainfall** likely at isolated places over Assam & Meghalaya and Nagaland, Manipur, Mizoram and Tripura.
- ❖ **Thundersquall with wind speed reaching(50-60kmph)** likely at isolated places over Bihar.
- ❖ **Heat Wave conditions** likely at isolated places over Chhattisgarh, Haryana, Chandigarh & Delhi, Madhya Pradesh, Punjab, Rajasthan, Uttar Pradesh and Vidarbha.

No Fishermen Warning



Table-1

7 Days Rainfall Forecast

S.No.	Subdivision	15-May	16-May	17-May	18-May	19-May	20-May	21-May
		Day 1	Day 2	Day 3	Day 4	Day 5	Day 6	Day 7
1	ANDAMAN & NICOBAR ISLANDS	WS	WS	WS	WS	WS	WS	WS
2	ARUNACHAL PRADESH	SCT	SCT	FWS	FWS	FWS	FWS	FWS
3	ASSAM & MEHGHALAYA	WS	FWS	FWS	FWS	FWS	FWS	FWS
4	N. M. M. & T.	FWS	SCT	FWS	FWS	FWS	FWS	FWS
5	S.H. WEST BENGAL & SIKKIM	FWS	FWS	FWS	SCT	SCT	SCT	SCT
6	GANGETIC WEST BENGAL	ISOL	ISOL	ISOL	ISOL	ISOL	ISOL	ISOL
7	ODISHA	ISOL	ISOL	ISOL	ISOL	ISOL	ISOL	ISOL
8	JHARKHAND	ISOL	ISOL	ISOL	SCT	ISOL	ISOL	ISOL
9	BIHAR	ISOL	FWS	SCT	ISOL	ISOL	ISOL	ISOL
10	EAST UTTAR PRADESH	DRY	DRY	DRY	DRY	ISOL	ISOL	ISOL
11	WEST UTTAR PRADESH	DRY	DRY	DRY	DRY	DRY	DRY	DRY
12	UTTARAKHAND	ISOL	ISOL	ISOL	DRY	DRY	DRY	DRY
13	HARYANA, CHD & DELHI	ISOL	DRY	DRY	DRY	DRY	DRY	DRY
14	PUNJAB	ISOL	DRY	DRY	DRY	DRY	DRY	DRY
15	HIMACHAL PRADESH	ISOL	ISOL	ISOL	DRY	DRY	DRY	DRY
16	JAMMU AND KASHMIR AND LADAKH	SCT	SCT	DRY	DRY	ISOL	ISOL	ISOL
17	WEST RAJASTHAN	ISOL	DRY	DRY	DRY	DRY	DRY	DRY
18	EAST RAJASTHAN	ISOL	DRY	DRY	DRY	DRY	DRY	DRY
19	WEST MADHYA PRADESH	DRY	DRY	DRY	DRY	DRY	DRY	DRY
20	EAST MADHYA PRADESH	DRY	DRY	DRY	DRY	DRY	DRY	DRY
21	GUJRAT REGION	DRY	DRY	DRY	DRY	DRY	DRY	DRY
22	SAURASHTRA & KUTCH	DRY	DRY	DRY	DRY	DRY	DRY	DRY
23	KONKAN & GOA	ISOL	ISOL	ISOL	ISOL	ISOL	ISOL	ISOL
24	MADHYA MAHARASHTRA	ISOL	ISOL	ISOL	ISOL	ISOL	ISOL	ISOL
25	MARATHWADA	ISOL	ISOL	ISOL	ISOL	DRY	DRY	DRY
26	VIDARBHA	DRY	DRY	DRY	DRY	DRY	DRY	DRY
27	CHATTISGARH	ISOL	ISOL	ISOL	DRY	DRY	DRY	DRY
28	COASTAL ANDHRA PRADESH	ISOL	ISOL	ISOL	ISOL	ISOL	ISOL	ISOL
29	TELANGANA	ISOL	ISOL	DRY	DRY	DRY	DRY	DRY
30	RAYALASEEMA	ISOL	ISOL	ISOL	ISOL	ISOL	ISOL	ISOL
31	TAMILNADU & PUDUCHERRY	ISOL	ISOL	ISOL	ISOL	ISOL	ISOL	ISOL
32	COSTAL KARNATAKA	ISOL	ISOL	ISOL	ISOL	DRY	DRY	DRY
33	NORTH INTERIOR KARNATAKA	ISOL	ISOL	ISOL	ISOL	DRY	DRY	DRY
34	SOUTH INTERIOR KARNATAKA	SCT	SCT	SCT	ISOL	ISOL	ISOL	ISOL
35	KERALA	WS	WS	FWS	FWS	FWS	FWS	FWS
36	LAKSHDWEEP	FWS	FWS	FWS	FWS	FWS	FWS	FWS

Legend	Category	%Stations
WS	Widespread/Most Places	76-100
FWS	Fairly Widespread/Many Places	51-75
SCT	Scattered/ A Few Places	26-50
ISOL	Isolated Places	1-25
DRY	No Rain	0

*Red color warning does not mean "Red Alert" Red color warning means "Take Action"
Forecast and warning for any day is valid from 0830 hours IST of day till 0830 hours IST of next day
For more details kindly visit <https://mausam.imd.gov.in> or contact 011-2434-4599

(Service to the nation since 1875)

Fig. 1: Maximum Temperatures Dated 2026-05-14

Fig. 2: Departure of Maximum Temp. Dated 2026-05-14

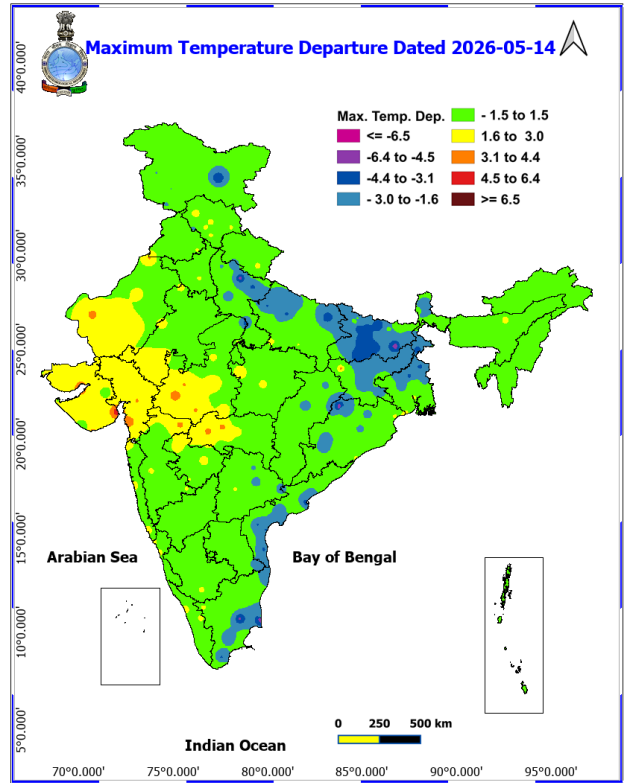
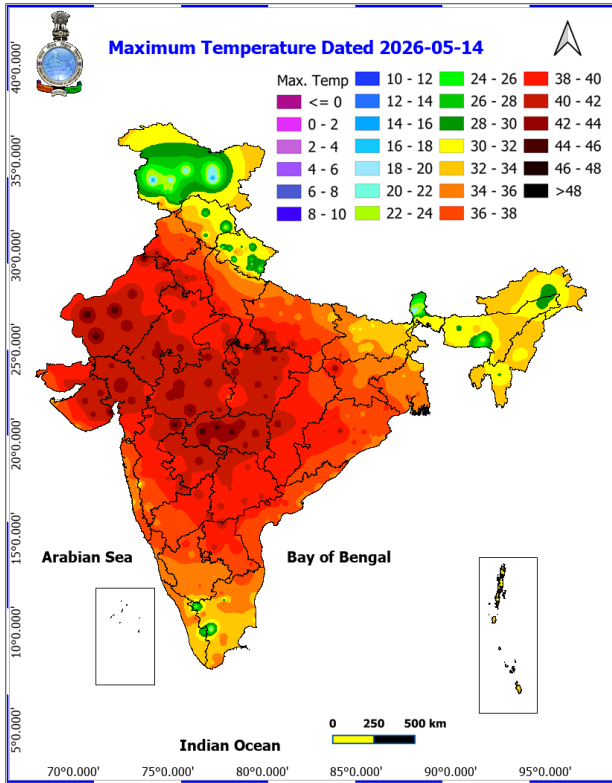
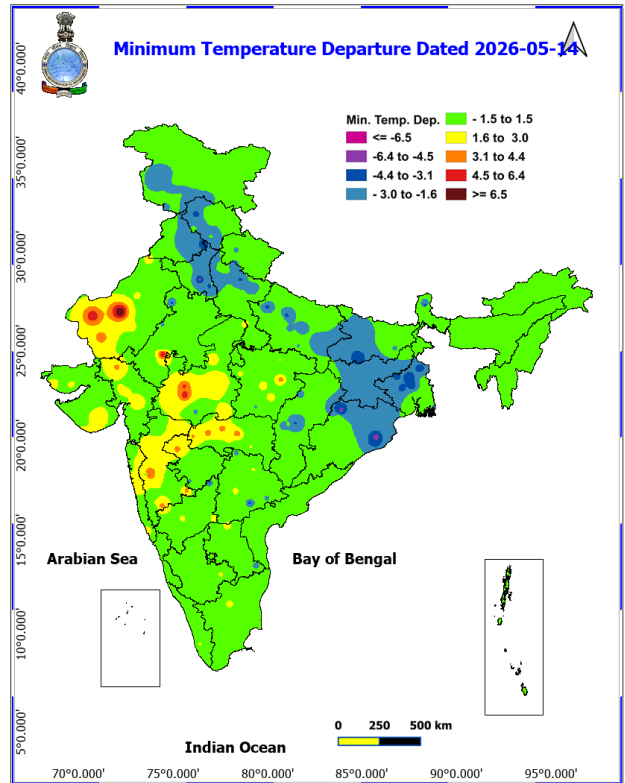
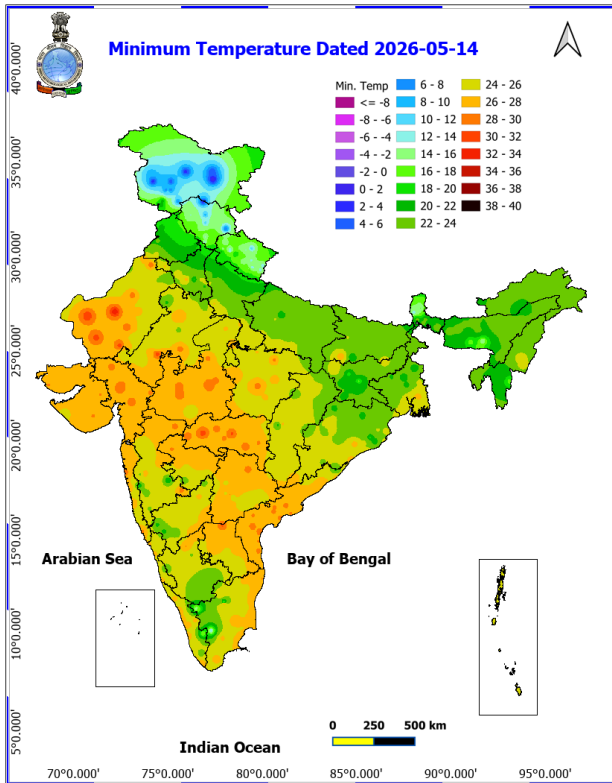
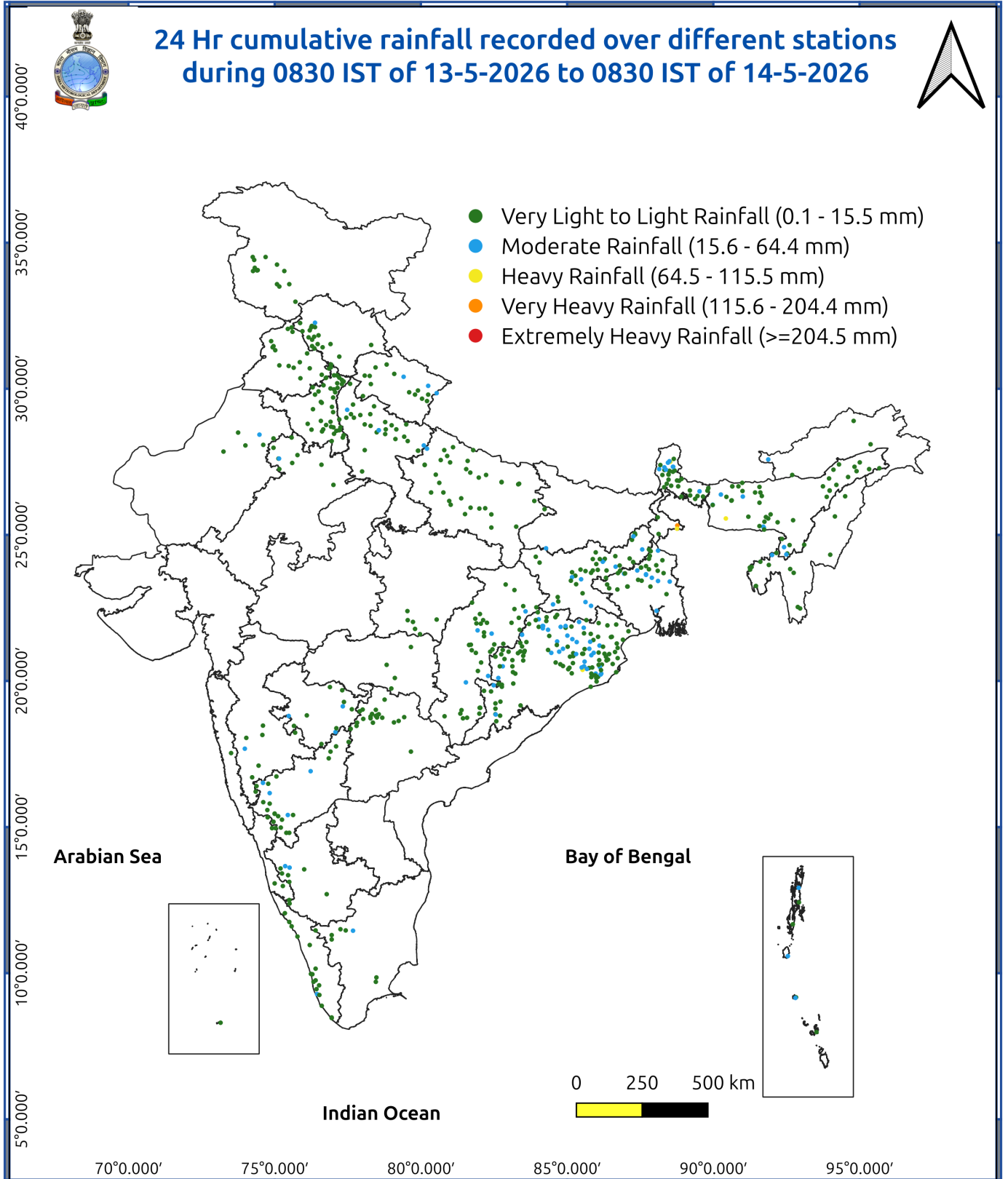


Fig. 3: Minimum Temperatures Dated 2026-05-14

Fig. 4: Departure of Minimum Temp. Dated 2026-05-14





Impact and Actions

Impact Expected & Action Suggested due to heavy/very heavy rainfall over

- **Isolated heavy rainfall** likely over Arunachal Pradesh on 15th-16th, Assam & Meghalaya during 15th – 17th and on 19th & 20th; Nagaland, Manipur, Mizoram during 17th –20th, Andaman & Nicobar Islands on 15th & 18th and Sub-Himalayan West Bengal & Sikkim on 14th & 15th. Tamil Nadu, Puducherry & Karaikal during 15th - 19th, Kerala & Mahe during 15th – 17th; South Interior Karnataka during 15th - 17th May with Isolated very heavy rainfall over Assam & Meghalaya on 18th, Andaman & Nicobar Islands, Sub-Himalayan West Bengal & Sikkim on 16th & 17th May.

Impact Expected

- Localized Flooding of roads, water logging in low lying areas and closure of underpasses mainly in urban areas.
- Occasional reduction in visibility due to heavy rainfall.
- Disruption of traffic in major cities due to water logging in roads leading to increased travel time.
- Minor damage to kutcha roads.
- Possibilities of damage to vulnerable structure.
- Localized Landslides/Mudslides/landslips/mudslips/landsinks/mudsinks.
- Damage to horticulture and standing crops in some areas due to inundation.
- It may lead to riverine flooding in some river catchments (for riverine flooding please visit Web page of CWC)

Action Suggested

- Check for traffic congestion on your route before leaving for your destination.
- Follow any traffic advisories that are issued in this regard.
- Avoid going to areas that face the water logging problems often.
- Avoid staying in vulnerable structure.

Impact expected and action suggested due to isolated thunderstorm with lightning/squally winds & Hailstorm over

- **Thundersquall (wind speed reaching 50-60 kmph gusting to 70 kmph)** likely over Bihar on 16th & 20th; Jharkhand on 17th & 18th, May.
- Isolated **Hailstorm activity** likely over North Interior Karnataka on 15th May.

Impact expected:

- Breaking of tree branches, uprooting of large avenue trees. Large dead limbs blown from trees. Damage to Standing crops.
- Minor to Major damage to banana and papaya trees.
- Minor to major damage to power and communication lines due to breaking of branches.
- Strong wind/hail may damage plantation, horticulture and standing crops.
- Hail may injure people and cattle at open places.
- Partial damage to vulnerable structures due to strong winds.
- Minor damage to kutcha houses/walls and huts.
- Loose objects may fly.

Action suggested:

- People are advised to keep a watch on the weather for worsening conditions and be ready to move to safer places accordingly.
- Stay indoors, close windows & doors and avoid travel if possible.
- Take safe shelters; do not take shelter under trees.

***Red color warning does not mean "Red Alert" Red color warning means "Take Action"**

Forecast and warning for any day is valid from 0830 hours IST of day till 0830 hours IST of next day

For more details kindly visit <https://mausam.imd.gov.in> or contact 011-2434-4599

(Service to the nation since 1875)

- Do not lie on concrete floors and do not lean against concrete walls.
- Unplug electrical/ electronic appliances.
- Immediately get out of water bodies.
- Keep away from all the objects that conduct electricity.

Impact expected and action suggested due to Heat wave conditions:

- **Heat wave conditions** at many places with severe heat wave conditions in isolated pockets likely to prevail over West Rajasthan during 17th – 19th May.
- **Heat wave conditions** in isolated pockets likely to prevail over Punjab, Haryana Chandigarh & Delhi during 16th – 20th; West Uttar Pradesh during 15th – 17th; East Uttar Pradesh during 15th – 17th and on 20th; West Rajasthan during 15th – 16th and on 20th East Rajasthan during 17th – 20th; West Madhya Pradesh, Vidarbha during 15th – 20th; East Madhya Pradesh during 15th – 20th; Chhattisgarh during 17th – 20th; Telangana during 15th -18th, Konkan & Goa on 15th & 16th, Madhya Maharashtra, Gujarat Region on 14th, Marathawada, Saurashtra & Kutch on 15th; with scattered Heat wave conditions over West Uttar Pradesh during 18th – 20th; East Uttar Pradesh on 18th & 19th; West Rajasthan during 17th -19th May.

Alert Areas

- High temperature & increased likelihood of heat illness symptoms in people who are either exposed to sun for a prolonged period or doing heavy work.
- High health concern for vulnerable people e.g. infants, elderly, people with chronic diseases.
- Avoid heat exposure– keep cool. Avoid dehydration.
- Drink sufficient water- even if not thirsty.
- Use ORS, homemade drinks like lassi, torani (rice water), lemon water, buttermilk, etc. to keep yourself hydrated.

Agromet advisories for various parts of the country

Agromet advisories for likely impact of Hailstorms

- In **Interior Karnataka**, use hail nets or hail caps in fruit orchards and vegetable plants to protect them from mechanical damage.
- Ensure effective field drainage to prevent waterlogging. Undertake picking of matured fruits at the earliest. Keep the harvested produce in safe places.

Agromet advisories for likely impact of Heavy Rainfall

- In **Arunachal Pradesh**, ensure proper drainage in the fields of rice, maize, other standing crops, vegetables, and orchards. Keep the harvested cabbage, pea, mustard, late-maturing paddy & potatoes produce to safe places.
- In **Assam**, drain out excess rainwater to avoid water stagnation in the crop fields. Prioritise immediate harvesting of the mature crops and move the produce to a dry, covered warehouse during clear weather conditions. Provide mechanical support for tall crops (like banana or sugarcane) and young saplings by using bamboo sticks or poles.
- In **Meghalaya**, drain out excess rainwater from maize, ginger, vegetables and orchards. Provide staking/bamboo support to tomato plants to prevent lodging.
- In **Sub-Himalayan West Bengal**, maintain proper drainage channels in the ginger, tomato, maize, bitter gourd and Dalle Khorsani fields. Provide staking to tomato, Dalley Khorsani seedlings. Harvest mature crops at the earliest and store them safely in dry places. Protect nurseries and young seedlings against heavy rainfall with temporary covers.
- In **Andaman & Nicobar**, ensure proper drainage in coconut gardens and avoid water stagnation around

*Red color warning does not mean "Red Alert" Red color warning means "Take Action"

Forecast and warning for any day is valid from 0830 hours IST of day till 0830 hours IST of next day

For more details kindly visit <https://mausam.imd.gov.in> or contact 011-2434-4599

(Service to the nation since 1875)

basins.

- In **Kerala**, provide adequate drainage for banana, coconut, and other vegetables. Provide support to banana plants?
- In **Tamil Nadu**, maintain proper drainage to prevent water stagnation in black gram, green gram, sugarcane, and vegetable plantations.

Agromet advisories for likely impact of High temperatures/ Heat Waves

- In **Rajasthan**, apply need-based irrigation to green gram and summer cucurbit crops like bottle gourd, pumpkin, smooth gourd, ridge gourd, cucumber, bitter gourd, kachra, cucumber, and summer ladyfinger, spinach, and young fruit plants like mango, amla, pomegranate, wood apple, and plum.
- In **Madhya Pradesh**, apply light irrigation to maize, *moong*, *urd*, groundnut, and vegetable crops as required.
- In **Gujarat**, apply light and frequent irrigation to cluster bean, groundnut, green gram, black gram, and vegetables such as cucumber, ridge gourd, bottle gourd, sponge gourd, and bitter gourd during morning or evening hours. Irrigate groundnut at flowering and pegging stages. In **Saurashtra and Kutch**, lightly irrigate mango orchards at suitable intervals during dry weather. Due to high temperatures, irrigate vegetable crops frequently, install 50%–75% green shade nets to protect nurseries and young plants from intense sunlight, and harvest vegetables during morning or evening hours.
- In **Maharashtra**, provide light and frequent irrigation to vegetables and orchards during morning or evening hours, with increased frequency during critical growth stages. In **Konkan**, irrigate sapota orchards every 4–5 days. Protect newly planted orchards with shade nets or palm fronds to reduce heat stress. Harvest mangoes early in the morning or late in the afternoon to avoid spongy tissue formation. In **Madhya Maharashtra, Vidarbha, and Marathwada**, irrigate sugarcane, summer groundnut, vegetables, and orchards as required; use organic or straw mulch in vegetables and orchards; cover banana bunches with leaves; and use shade nets in newly planted banana plantations.

Agromet advisories for likely impact of Thunderstorm / Gusty Winds

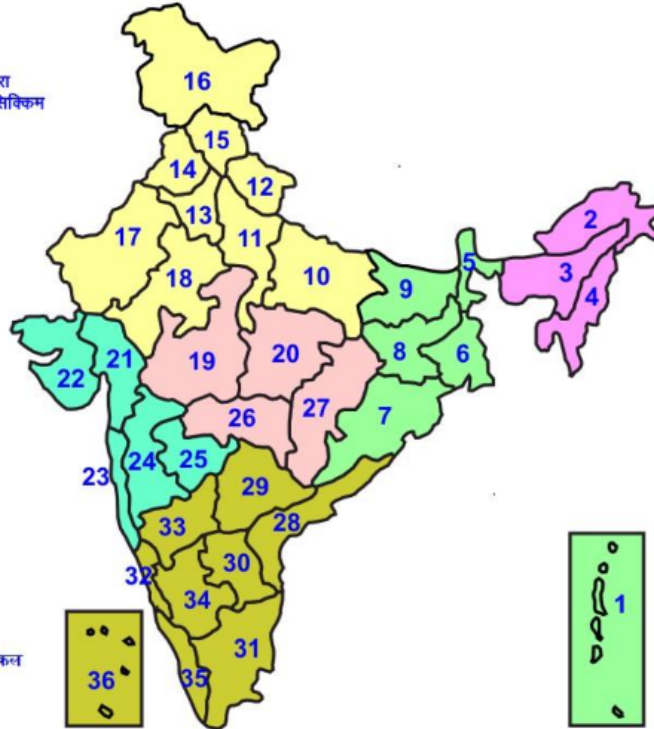
- Shift the harvested produce in safer places or cover the produce with tarpaulin sheets in the fields. Tie the harvested crops securely and cover them to minimize the risk of displacement from strong surface winds.
- Provide mechanical support to horticultural crops and staking or support to vegetables and young fruit plants / fruit-bearing plants to avoid lodging due to strong winds.

Livestock / Poultry / Fisheries

- Keep the animals inside the shed during hailstorms/ heavy rainfall and provide them with balanced feed.
- Store feed and fodder in a safe place to prevent spoilage.
- Construct an outlet with proper netting around the ponds to drain excess water, thereby preventing fish from escaping in the event of overflow.
- In regions with high temperatures and heat waves, provide clean, hygienic, and ample drinking water for animals, and cover the roofs of poultry sheds with grass to reduce the adverse effects.

LEGENDS

- 1 अंडमान और निकोबार द्वीप समुह
- 2 अरुणाचल प्रदेश
- 3 असम और मेघालय
- 4 नागालैंड मनीपुर मीजोरम और त्रिपुरा
- 5 उप हिमालय पश्चिम बंगाल एवं सिक्किम
- 6 पश्चिम बंगाल
- 7 ओडिसा
- 8 झारखंड
- 9 बिहार
- 10 पूर्वी उत्तर प्रदेश
- 11 पश्चिम उत्तर प्रदेश
- 12 उत्तराखंड
- 13 हरियाणा चंडिगढ़ एवं दिल्ली
- 14 पंजाब
- 15 हिमाचल प्रदेश
- 16 जम्मू एवं कश्मीर एवं लद्दाख
- 17 पश्चिम राजस्थान
- 18 पूर्वी राजस्थान
- 19 पश्चिम मध्य प्रदेश
- 20 पूर्वी मध्य प्रदेश
- 21 गुजरात क्षेत्र
- 22 सौराष्ट्र एवं कच्छ
- 23 कोंकण एवं गोवा
- 24 मध्य महाराष्ट्र
- 25 मराठावाडा
- 26 विदर्भ
- 27 छत्तीसगढ़
- 28 तटीय आंध्र प्रदेश एवं यनम
- 29 तेलंगाना
- 30 रायलसीमा
- 31 तमिलनाडु, पुदुचेरी एवं कराईकल
- 32 तटिय कर्नाटक
- 33 आंतरिक उत्तरी कर्नाटक
- 34 आंतरिक दक्षिणी कर्नाटक
- 35 केरल एवं माहे
- 36 लक्षद्वीप



1. Andaman & Nicobar Islands
2. Arunachal Pradesh
3. Assam & Meghalaya
4. Nagaland, Manipur, Mizoram & Tripura
5. Sub-Himalayan West Bengal & Sikkim
6. Gangetic West Bengal
7. Orissa
8. Jharkhand
9. Bihar
10. East Uttar Pradesh
11. West Uttar Pradesh
12. Uttarakhand
13. Haryana, Chd & Delhi
14. Punjab
15. Himachal Pradesh
16. Jammu & Kashmir and Ladakh
17. West Rajasthan
18. East Rajasthan
19. West Madhya Pradesh
20. East Madhya Pradesh
21. Gujarat
22. Saurashtra
23. Konkan & Goa
24. Madhya Maharashtra
25. Marathawada
26. Vidharbha
27. Chhattisgarh
28. Coastal Andhra Pradesh & Yanam
29. Telangana
30. Rayalaseema
31. Tamilnadu, Puducherry & Karaikal
32. Coastal Karnataka
33. North Interior Karnataka
34. South Interior Karnataka
35. Kerala & Mahe
36. Lakshadweep

SPATIAL DISTRIBUTION (% of Stations reporting)

% Stations	Category	% Stations	Category
76-100	Widespread (WS/ Most Places)	26-50	Scattered (SCT/ A Few Places)
51-75	Fairly Widespread (FWS/ Many Places)	1-25	Isolated (ISOL)

Subdivision Colour

- NO WARNING
- WATCH (BE UPDATED)
- ALERT (BE PREPARED TO TAKE ACTION)
- WARNING (TAKE ACTION)

Probabilistic Forecast

Terms	Probability of Occurrence (%)
Unlikely	< 25
Likely	25 - 50
Very Likely	50 - 75
Most Likely	> 75

- | | | | |
|--------------------------|-----------------|----------------------|--------------------|
| Heavy Rain | Very Heavy Rain | Extremely Heavy Rain | Heavy Snow |
| Thunderstorm & Lightning | Hailstrom | Dust Storm | Dust Raising Winds |
| Strong surface winds | Heat Wave | Hot Day | Warm Night |
| Cold Wave | Cold Day | Ground Frost | Fog |
| Hot & Humid | | | |

*Red color warning does not mean "Red Alert" Red color warning means "Take Action"

Forecast and warning for any day is valid from 0830 hours IST of day till 0830 hours IST of next day

For more details kindly visit <https://mausam.imd.gov.in> or contact 011-2434-4599

(Service to the nation since 1875)

LEGENDS

WARNING

WARNING (TAKE ACTION)
ALERT (BE PREPARED)
WATCH (BE UPDATED)
NO WARNING (NO ACTION)

Probabilistic Forecast

Terms	Probability of Occurrence (%)
Unlikely	< 25
Likely	25 - 50
Very Likely	50 - 75
Most Likely	> 75



Heavy: 64.5 to 115.5 mm/cm *
Very Heavy: 115.6 to 204.4 mm/cm*
Extremely Heavy: > 204.4 mm/cm *



When maximum temperature of a station reaches $\geq 40^{\circ}\text{C}$ for plains and $\geq 30^{\circ}\text{C}$ for hilly regions
(a) Based on Departure from normal

Heat Wave: Maximum Temperature Departure from normal 4.5°C to 6.4°C .
Severe Heat Wave: Maximum Temperature Departure from normal $\geq 6.5^{\circ}\text{C}$

(b). Based on Actual maximum temperature

Heat Wave: When actual maximum temperature $\geq 45^{\circ}\text{C}$.
Severe Heat Wave: When actual maximum temperature $\geq 47^{\circ}\text{C}$

(c). Criteria for heat wave for coastal stations

When maximum temperature departure is $> 4.5^{\circ}\text{C}$ from normal. Heat Wave may be described provided maximum temperature $\geq 37^{\circ}\text{C}$



When maximum temperature remains 40°C

Warm Night: When minimum temperature departure 4.5°C to 6.4°C .
Severe Warm Night: When minimum temperature departure $> 6.4^{\circ}\text{C}$.



When minimum temperature of a station $\leq 10^{\circ}\text{C}$ for plains and $\leq 0^{\circ}\text{C}$ for hilly regions.

(a). Based on departure

Cold Wave: Minimum Temperature Departure from normal -4.5°C to -6.4°C .
Severe Cold Wave: Minimum Temperature Departure from normal $\leq -6.5^{\circ}\text{C}$

(b) Based on actual Minimum Temperature (for Plains only)

Cold Wave : When Minimum Temperature is $\leq 4.0^{\circ}\text{C}$
Severe Cold Wave: When Minimum Temperature is $\leq 2.0^{\circ}\text{C}$

(c) For Coastal Stations

When Minimum Temperature departure is $\leq -4.5^{\circ}\text{C}$ & actual Minimum Temperature is $\leq 15^{\circ}\text{C}$



When minimum temperature of a station $\leq 10^{\circ}\text{C}$ for plains and $\leq 0^{\circ}\text{C}$ for hilly regions
Based on departure

Cold Day: Maximum Temperature Departure from normal -4.5°C to -6.4°C .
Severe Cold Day: Maximum Temperature Departure from normal $\leq -6.5^{\circ}\text{C}$



Phenomenon of small droplets suspended in air and the horizontal visibility $< 1\text{km}$

Moderate Fog: When the visibility between 500-200 metres
Dense Fog: when the visibility between 50- 200 metres
Very Dense Fog: when the visibility < 50 metres



Sudden electrical discharges manifested by a flash of light (Lightning) and a sharp rumbling sound (thunder)



An ensemble of particles of dust or sand energetically lifted to great heights by a strong and turbulent wind.



Ice deposits on ground

Air temperature $\leq 4^{\circ}\text{C}$ (over Plains)



A strong wind that rises suddenly, lasts for atleast 1 minute.

Moderate: Wind speed 52-61 kmph
Severe: Wind speed 62-87 kmph
Very Severe: Wind speed > 87 kmph



Effect of various waves in the sea over specific area

Rough to very rough: Wind speed 41-62 kmph (22-33 knots) & Wave height 2.5-6 metre
High to very high: Wind speed 63-117 kmph (34-63 knots) & Wave height 6-14 metre
Phenomenal: Wind speed > 117 kmph (> 63 knots) & Wave height > 14 metre



Cyclonic Storm: Wind speed 62-87 kmph (34-47 knots)
Severe Cyclonic Storm: Wind speed 88-117 kmph (48-63 knots)
Very Severe Cyclonic Storm: Wind speed 118-165 kmph (64 - 89 knots)
Extremely Severe Cyclonic Storm: Wind speed 166-220 kmph (90 -119 knots)
Super Cyclone Storm: Wind speed > 220 kmph (> 119 knots)

*Red color warning does not mean "Red Alert" Red color warning means "Take Action"

Forecast and warning for any day is valid from 0830 hours IST of day till 0830 hours IST of next day

For more details kindly visit <https://mausam.imd.gov.in> or contact 011-2434-4599

(Service to the nation since 1875)